Cannon Road Green Streets Project

Overview Map

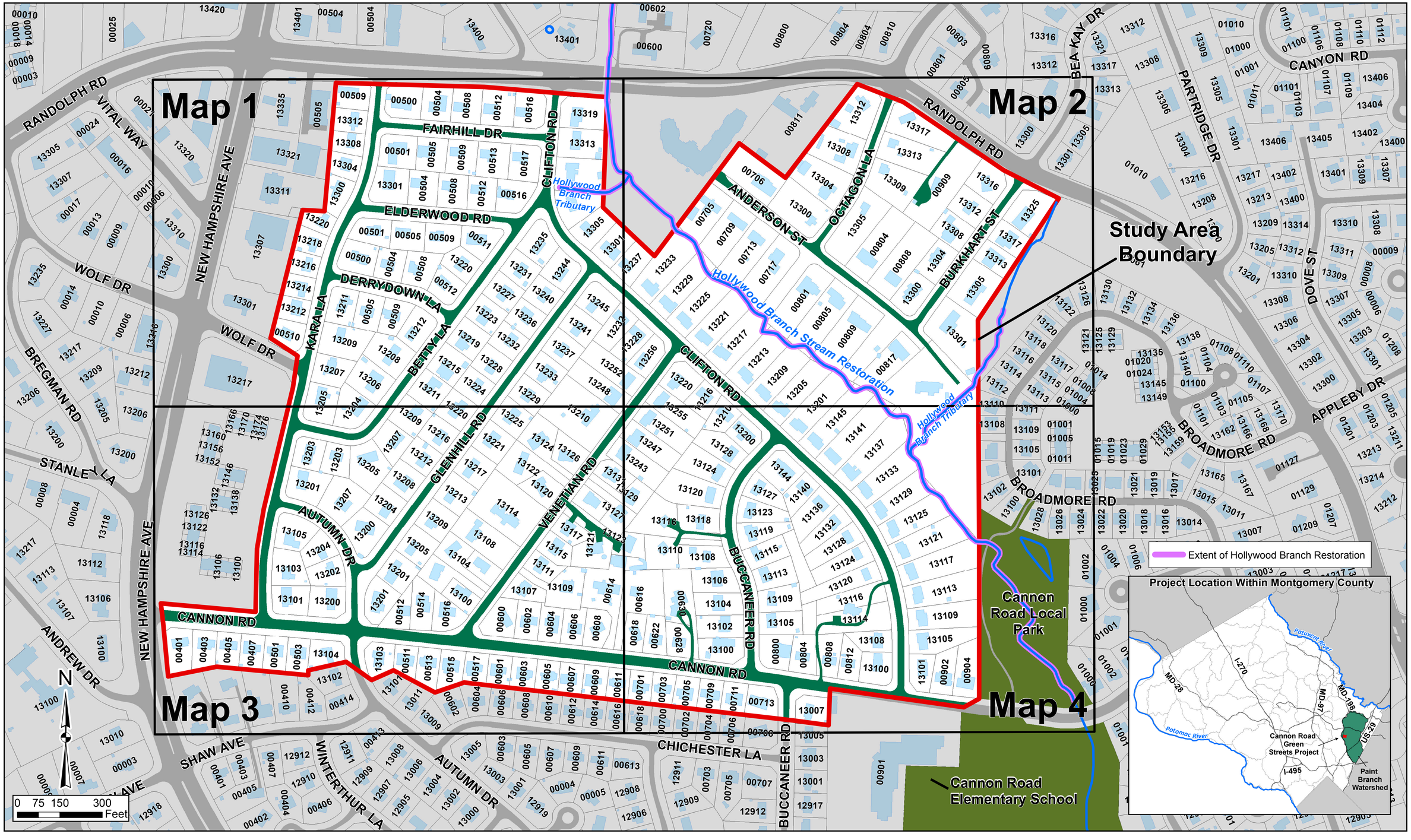

Stantec

Map Created 02/25/14

Cannon Road Green Streets Project

Preliminary Design - Location Map 1

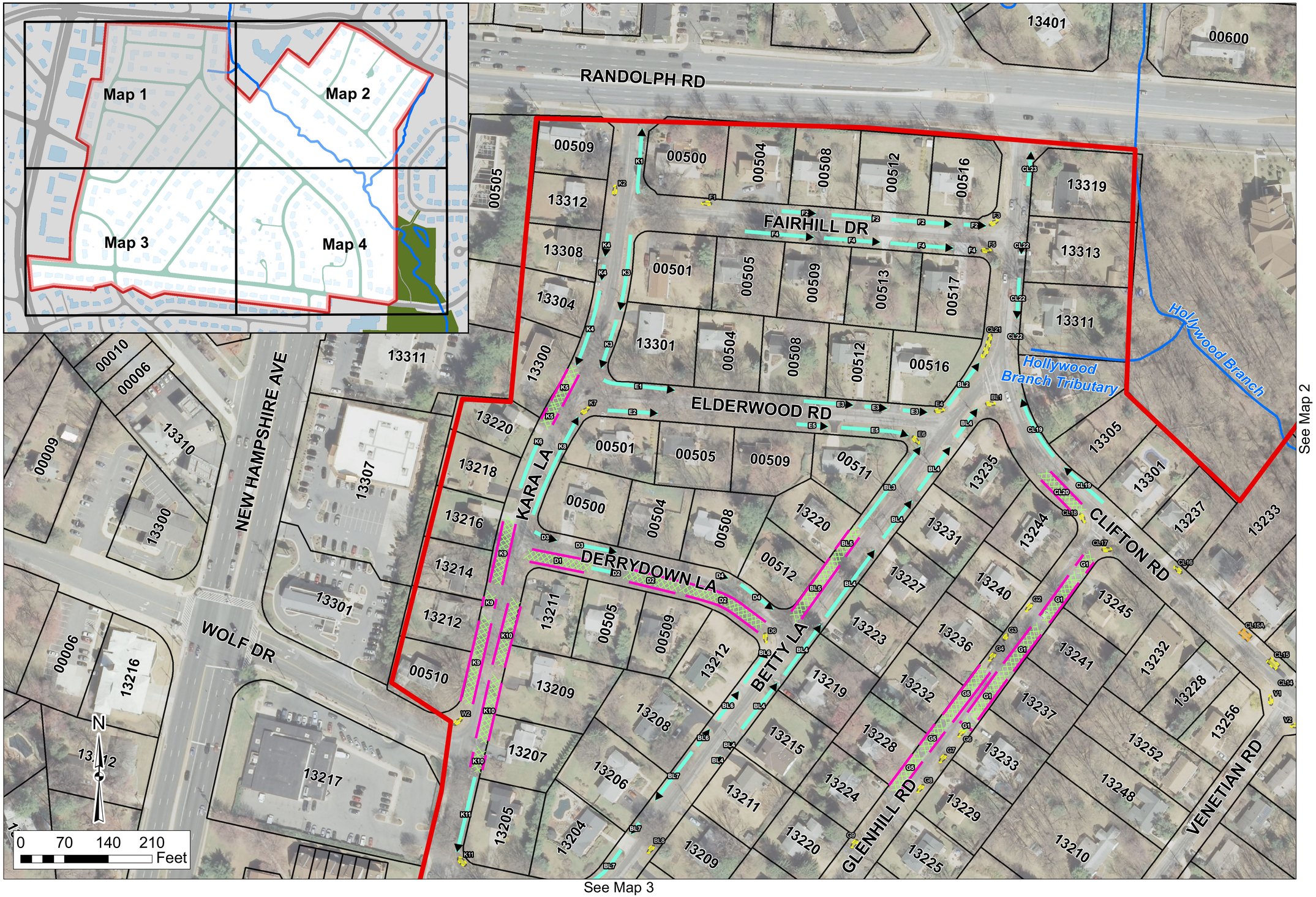

ID #	Stormwater Practice Proposed
BL1	Bioretention
BL2	Bioswale
BL3	Bioswale
BL4	Bioswale
BL5	Grass Swale
BL6	Bioswale
BL7	Bioswale
BL8	Bioretention
CL14	Bioretention Curb Extension
CL15	Bioretention
CL15A	Bioretention Curb Extension
CL16	Bioretention
CL17	Bioretention
CL18	Bioretention
CL19	Bioswale
CL20	Grass Swale
CL21	Bioretention
CL22	Bioswale
CL22	Bioswale
CL23	Bioswale
D1	Grass Swale
D2	Grass Swale
D3	Bioswale
D4	Bioswale
D6	Bioretention
E1	Bioswale
E2	Bioswale
E3	Bioswale
E4	Bioretention
E5	Bioswale
E5	Bioswale
E6	Bioretention
F1	Bioretention
F2	Bioswale
F3	Bioretention
F4	Bioswale
F5	Bioretention
G1	Grass Swale
G1	Grass Swale
G2	Bioretention
G3	Bioretention
G4	Bioretention
G5	Grass Swale
G6	Bioretention
G7	Bioretention
G8	Bioretention
G9	Bioretention
G10	Bioretention
K1	Bioswale
K2	Bioretention
K3	Bioswale
K4	Bioswale
K5	Grass Swale
K6	Bioswale
K7	Bioretention
K8	Bioswale
K9	Grass Swale
K10	Grass Swale
K11	Bioretention
V1	Bioretention
V2	Bioretention
W1	Bioswale
W2	Bioretention

DEP Restoration Sites
Storm Water Facilities
Streams
Property Boundaries
Project Boundary
Grass Swale
Bioswale
Bioretension Curb Extension
Bioretention

Initial location of practices shown in this map are based on Summer 2013 preliminary assessment. Footprint sizes to be refined upon further design.

Stantec

Map Created 2/25/14

Cannon Road Green Streets Project

Preliminary Design - Location Map 2

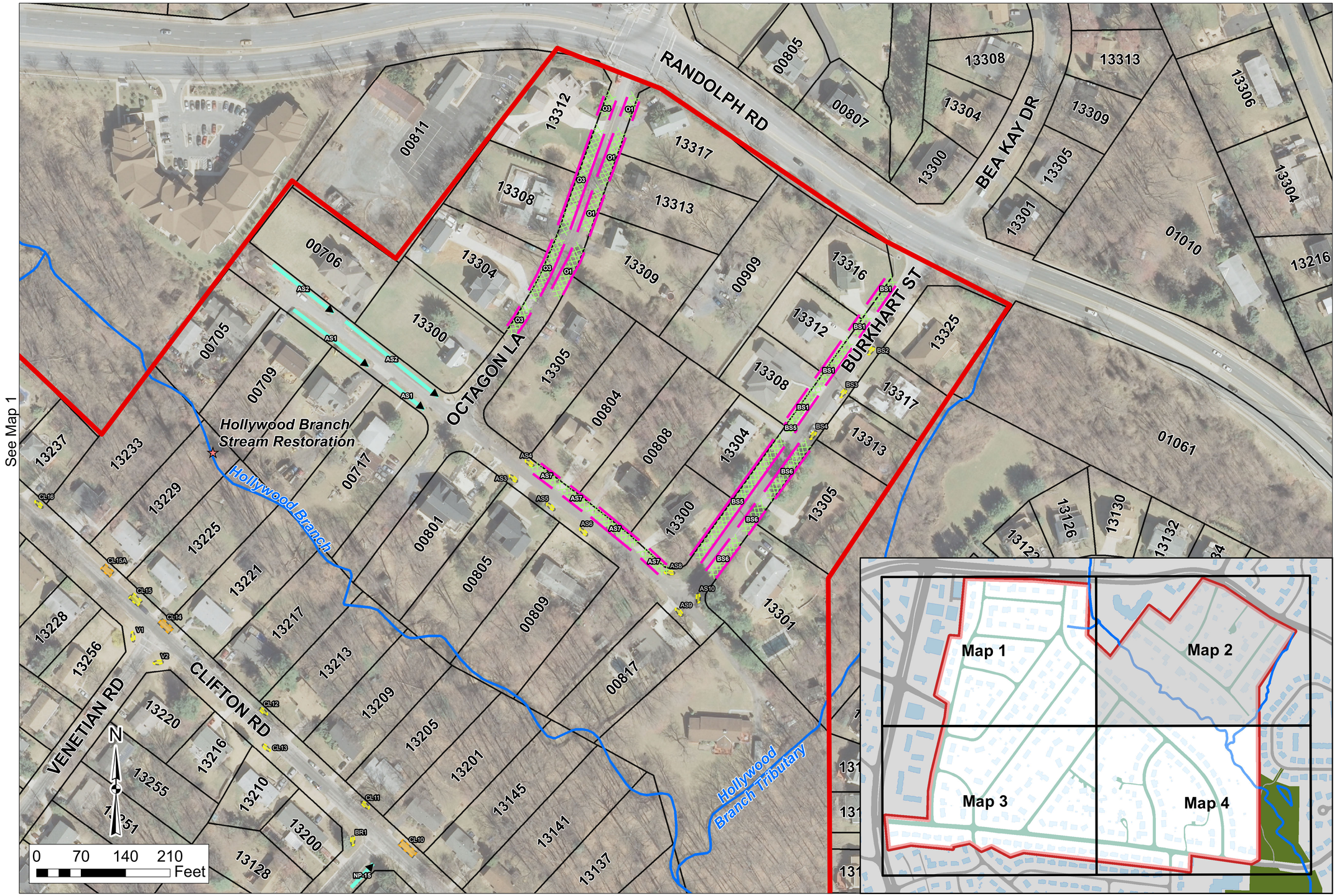

ID #	Stormwater Practice Proposed
AS1	Bioswale
AS2	Bioswale
AS3	Bioretention
AS4	Bioretention
AS5	Bioretention
AS6	Bioretention
AS7	Grass Swale
AS8	Bioretention
AS9	Bioretention
AS10	Bioretention
BR1	Bioretention
BS1	Grass Swale
BS2	Bioretention
BS3	Bioretention
BS4	Bioretention
BS5	Grass Swale
BS6	Grass Swale
CL10	Bioretention Curb Extension
CL11	Bioretention
CL12	Bioretention
CL13	Bioretention
CL14	Bioretention Curb Extension
CL15	Bioretention
CL15A	Bioretention Curb Extension
CL16	Bioretention
NP-15	Bioswale
O1	Grass Swale
O3	Grass Swale
V1	Bioretention
V2	Bioretention

DEP Restoration Sites
Storm Water Facilities
Streams
Property Boundaries
Project Boundary
Grass Swale
Bioswale
Bioretension Curb Extension
Bioretention

Initial location of practices shown in this map are based on Summer 2013 preliminary assessment. Footprint sizes to be refined upon further design.

Stantec

Map Created 2/25/14

Cannon Road Green Streets Project

Preliminary Design - Location Map 3

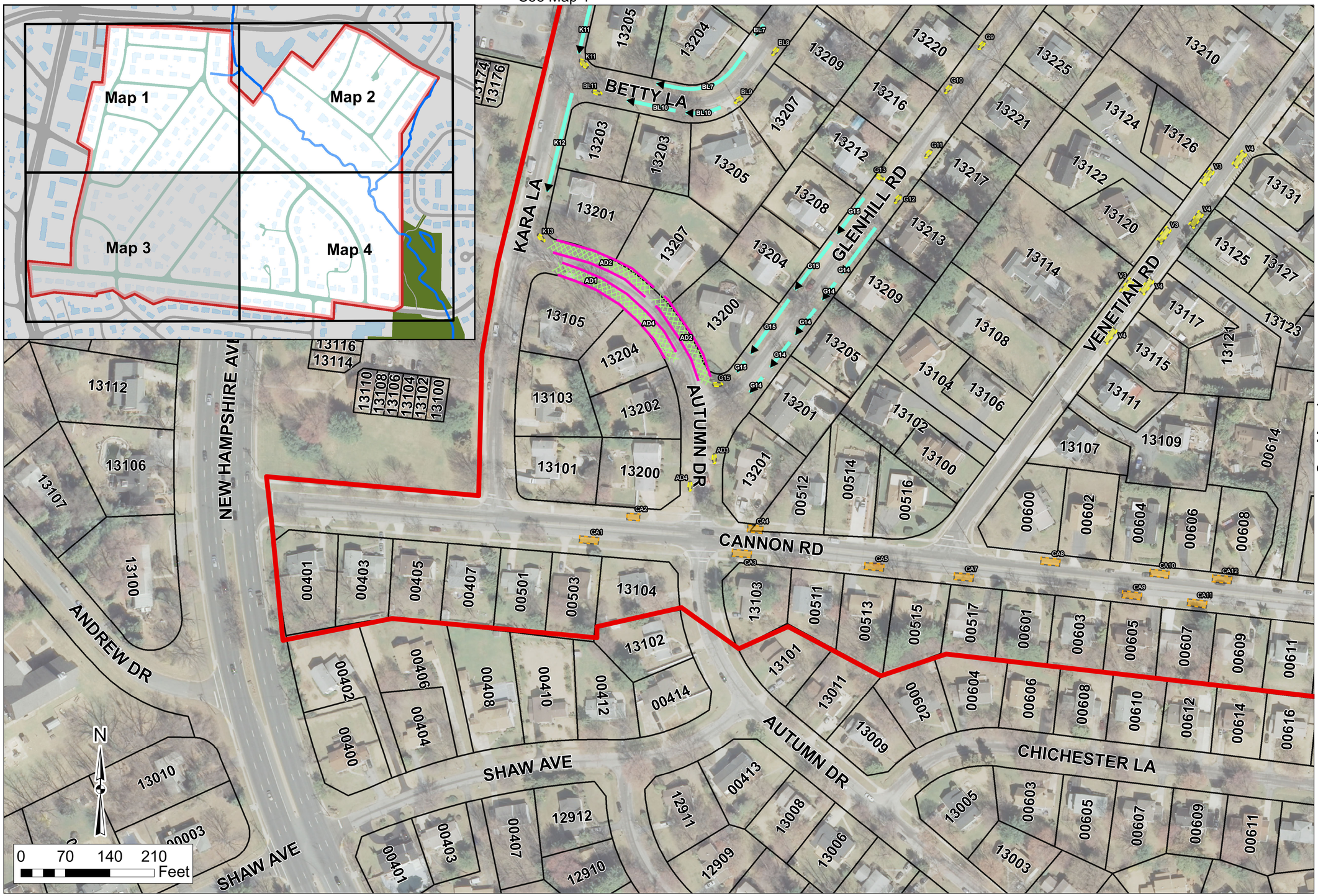

ID #	Stormwater Practice Proposed
AD1	Grass Swale
AD2	Grass Swale
AD3	Bioretention
AD4	Bioretention
BL7	Bioswale
BL8	Bioretention
BL9	Bioretention
BL10	Bioswale
BL11	Bioretention
CA1	Bioretention Curb Extension
CA2	Bioretention Curb Extension
CA3	Bioretention Curb Extension
CA4	Bioretention Curb Extension
CA5	Bioretention Curb Extension
CA7	Bioretention Curb Extension
CA8	Bioretention Curb Extension
CA9	Bioretention Curb Extension
CA10	Bioretention Curb Extension
CA11	Bioretention Curb Extension
CA12	Bioretention Curb Extension
G9	Bioretention
G10	Bioretention
G11	Bioretention
G12	Bioretention
G13	Bioretention
G14	Bioswale
G15	Bioswale
K11	Bioswale
K12	Bioswale
K13	Bioretention
V3	Bioretention
V4	Bioretention

DEP Restoration Sites
Storm Water Facilities
Streams
Property Boundaries
Project Boundary
Grass Swale
Bioswale
Bioretension Curb Extension
Bioretention

Initial location of practices shown in this map are based on Summer 2013 preliminary assessment. Footprint sizes to be refined upon further design.

Stantec

Map Created 2/25/14

Cannon Road Green Streets Project

Preliminary Design - Location Map 4

See Map 2

See Map 3

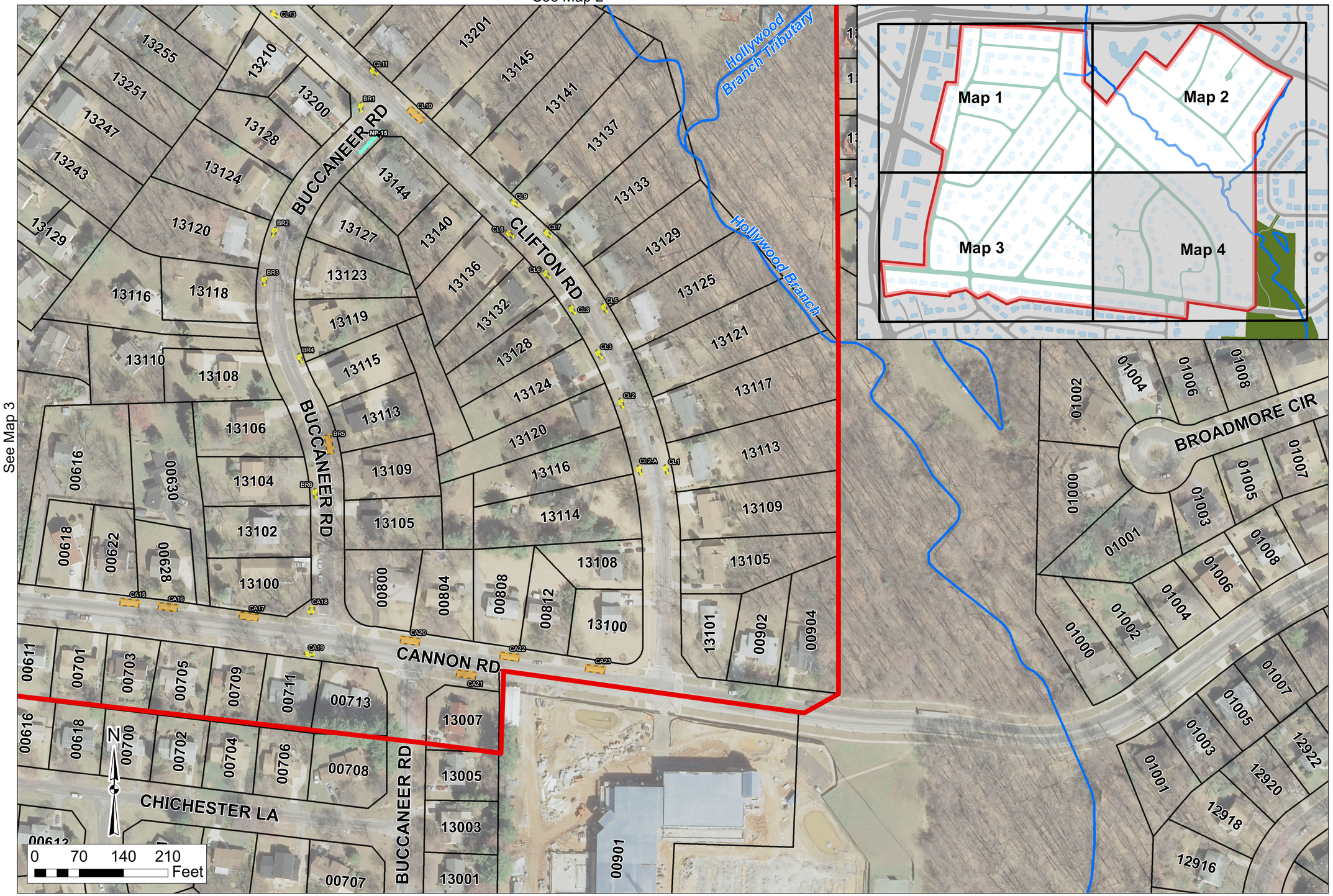

ID #	Stormwater Practice Proposed
BR1	Bioretention
BR2	Bioretention
BR3	Bioretention
BR4	Bioretention
BR5	Bioretention Curb Extension
BR6	Bioretention
CA15	Bioretention Curb Extension
CA16	Bioretention Curb Extension
CA17	Bioretention Curb Extension
CA18	Bioretention
CA19	Bioretention
CA20	Bioretention Curb Extension
CA21	Bioretention Curb Extension
CA22	Bioretention Curb Extension
CA23	Bioretention Curb Extension
CL1	Bioretention
CL2	Bioretention
CL2-A	Bioretention
CL3	Bioretention
CL5	Bioretention
CL6	Bioretention
CL7	Bioretention
CL8	Bioretention
CL9	Bioretention
CL10	Bioretention Curb Extension
CL11	Bioretention
CL13	Bioretention
NP-15	Bioswale

DEP Restoration Sites
Storm Water Facilities
Streams
Property Boundaries
Project Boundary
Grass Swale
Bioswale
Bioretension Curb Extension
Bioretention

Initial location of practices shown in this map are based on Summer 2013 preliminary assessment. Footprint sizes to be refined upon further design.

Stantec

Map Created 2/25/14