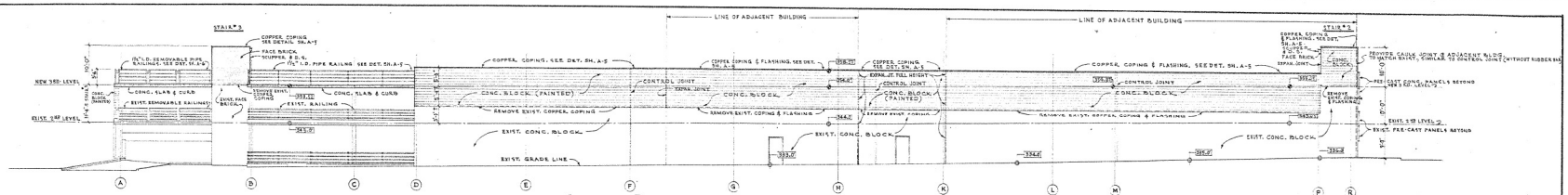

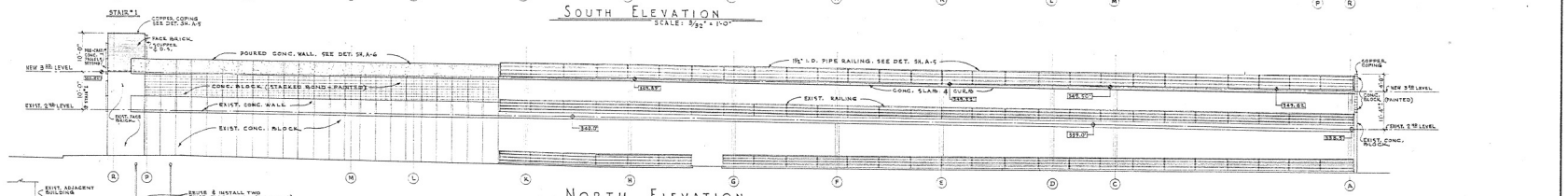

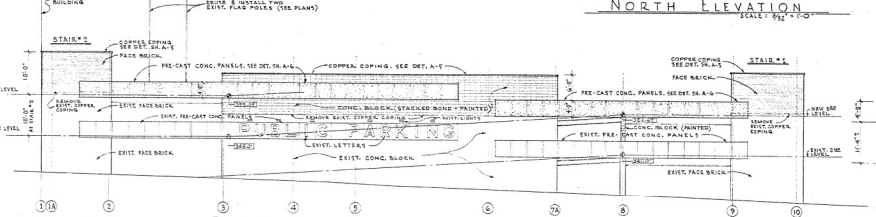

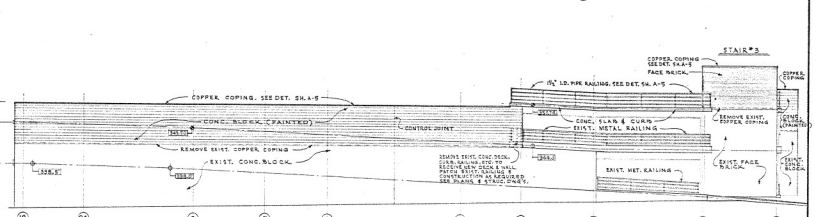

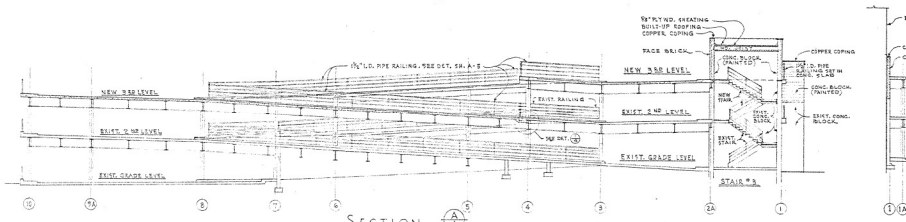

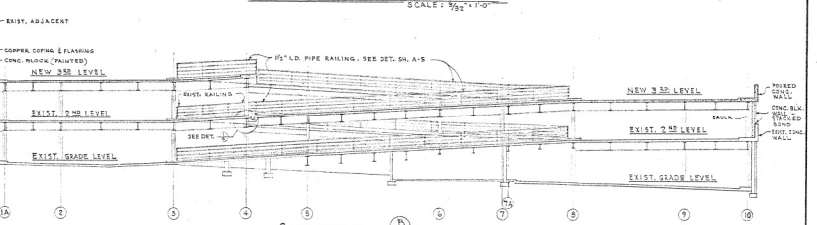

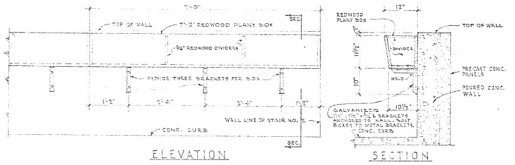

CONSTRUCT PLANT BOXES FROM 3/4" REDWOOD, FRONT, BACK, BOTTOM, ENDS & DIVIDERS, SEE SPEC'S.
PROVIDE 3/4" Ø DRAIN HOLES IN BOTTOM OF PLANT BOXES @ 7' O.C.
TYPICAL PLANT BOX 7'-0" LONG, 10 REQUIRED, SEE PLAN FOR ACT. VERIFY LENGTH OF END BOXES TO FIT ON CONDITIONS.

TYPICAL PLANT BOX DETAIL
SCALE: 3/4" = 1'-0"

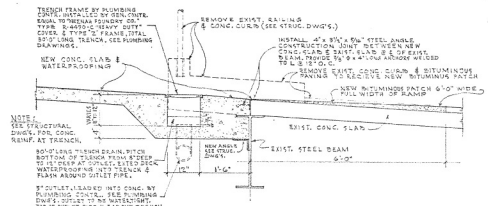

SECTION 1/4
SCALE: 3/4" = 1'-0"

ADDITION AND ALTERATIONS TO
PUBLIC PARKING FACILITY
BETHESDA PARKING LOT NO. 35
WOODMONT AVE., BETHESDA, MARYLAND
DEPARTMENT OF PUBLIC WORKS
MONTGOMERY COUNTY, MARYLAND.

STANLEY H. ARTHUR
ARCHITECT AIA
4035 DELAY AVENUE
BETHESDA, MARYLAND OLIVER 4-4088

JOB 456-46
DATE MARCH 1970
DRAWN BY L.V.J.
REVISIONS
DRAWING A-4

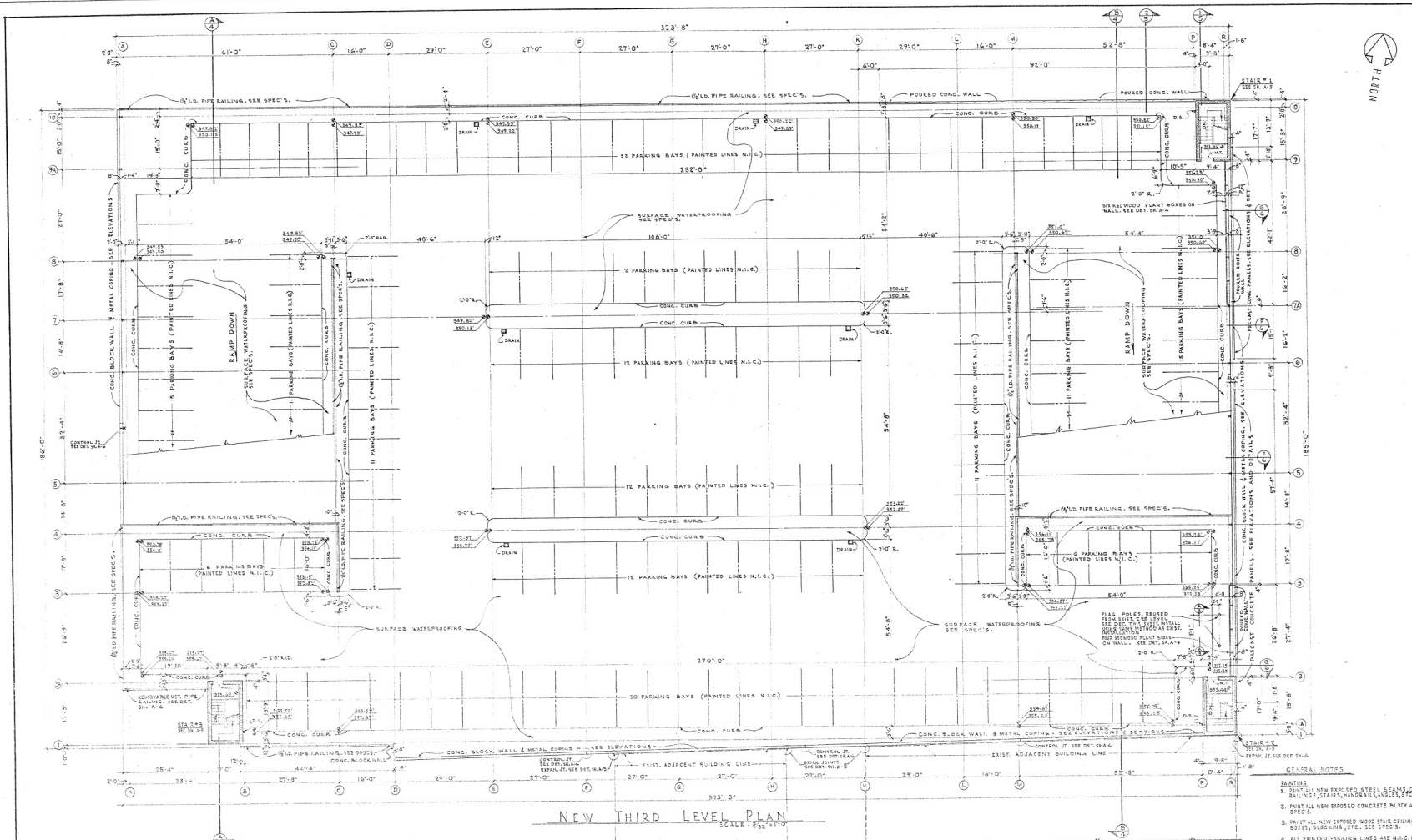

NOTE:
SEE STRUCTURAL DRAWINGS FOR MASONRY WALL SUPPORTS AND TIES REQUIRED FOR WALLS EXTENDING ABOVE 3RD LEVEL DECK.

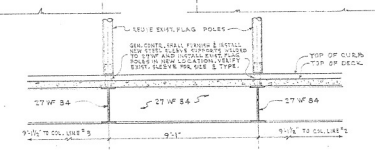

FLAG POLE SLEEVE DETAIL (A/A5)
SCALE: 3/8" = 1'-0"

SUB-BASES FOR LIGHTS

1. SEE ELECTRICAL DRAWINGS FOR LOCATIONS AND DETAILS.
2. ELECTRICAL CONTRACTOR SHALL FURNISH SUB-BASES FOR LIGHT STANDARDS.
3. GENERAL CONTRACTOR SHALL SET AND AND WELD IN PLACE ALL SUB-BASES FOR LIGHT STANDARDS.

GENERAL NOTES

PAINTING

1. PAINT ALL NEW EXPOSED STEEL BEAMS, COLUMNS, RAILINGS, STAIRS, HANDRAILS, ANGLES, ETC. SEE SPEC'S.
2. PAINT ALL NEW EXPOSED CONCRETE BLOCK WALLS. SEE SPEC'S.
3. PAINT ALL NEW EXPOSED WOOD STAIR CEILINGS, PLANT BOXES, BLOCKING, ETC. SEE SPEC'S.
4. ALL PAINTED PARKING LINES ARE N.I.C. (NOT IN CONTRACT).

WATERPROOFING

1. APPLY SURFACE WATERPROOFING OVER ENTIRE NEW CONCRETE DECK, RAMPS, CURBS, ISLANDS AND WALKS. SEE SPEC'S.

PARKING METERS

1. THE COUNTY WILL DRILL DRILL REQUIRED HOLES, PROVIDE & INSTALL ALL PARKING METER POSTS & METER HEADS & WILL CAULK BETWEEN CONC. & METER POSTS W/ MOLTEN LEAD.

ADDITION AND ALTERATIONS TO PUBLIC PARKING FACILITY
BETHESDA PARKING LOT NO. 35
WOODMONT AVE., BETHESDA, MARYLAND
DEPARTMENT OF PUBLIC WORKS
MONTGOMERY COUNTY, MARYLAND

STANLEY H. ARTHUR
ARCHITECT AIA
4705 GREAT AVENUE
BETHESDA, MARYLAND
OLIVER 4-8808

JOB 456-68
DATE MARCH 1978
DRAWN BY L.V.J.
REVISIONS
DRAWING
A-3

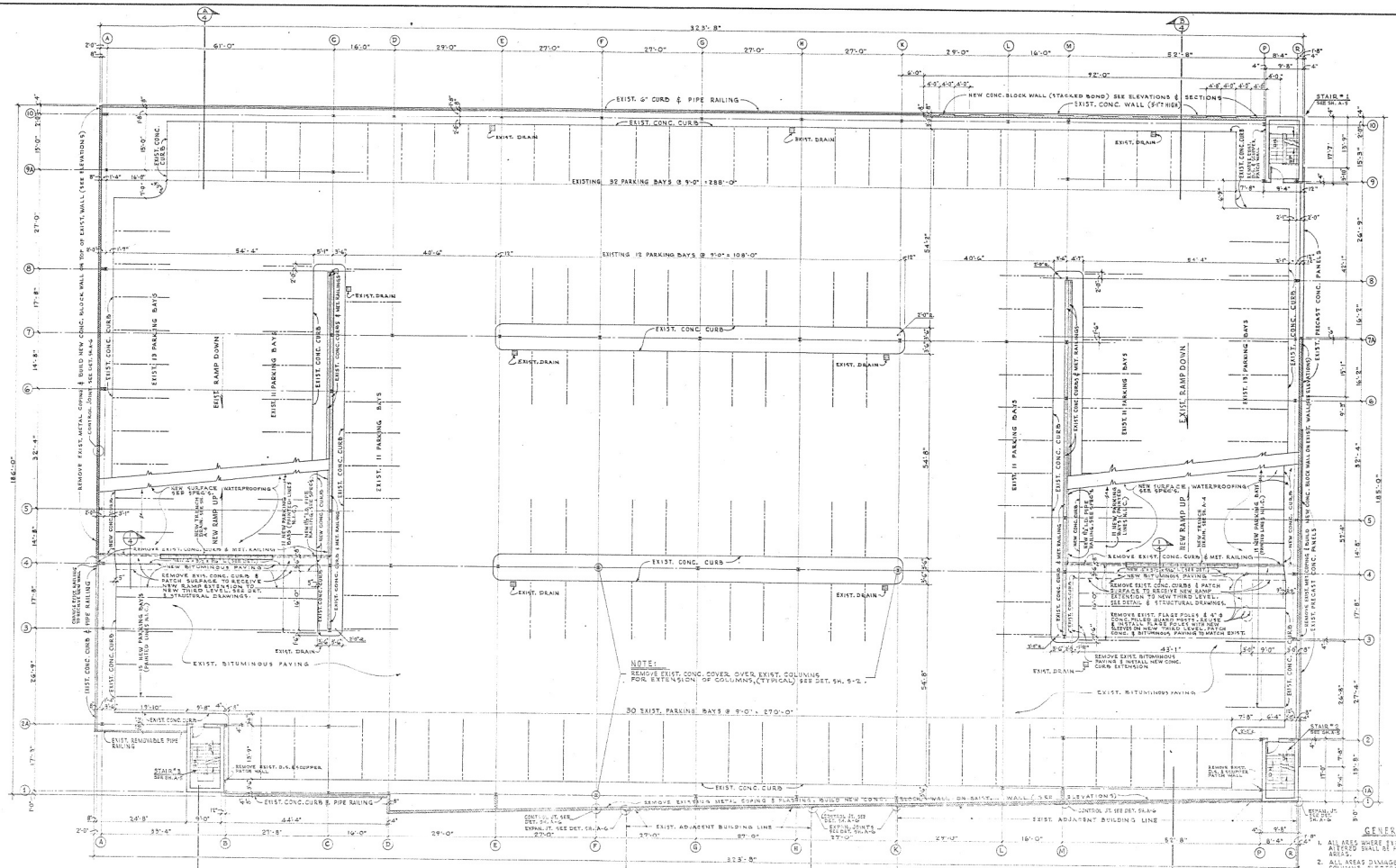

EXISTING SECOND LEVEL PLAN & ALTERATIONS

SCALE: 1/32" = 1'-0"

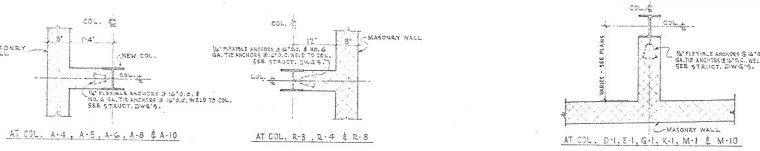

TYPICAL SECOND LEVEL PLAN DETAILS OF WALL SUPPORTS

SCALE: 1/4" = 1'-0"

GENERAL NOTES

1. ALL AREAS WHERE EXISTING CONSTRUCTION IS TO BE ALTERED SHALL BE FINISHED TO MATCH EXISTING ADJACENT AREAS.
2. ALL AREAS DAMAGED BY INSTALLATION OF NEW COLUMNS, ELECTRICAL & PLUMBING INSTALLATIONS SHALL BE PATCHED & REPAIRED TO MATCH EXISTING FINISHES BY GENERAL CONTRACTOR, UNLESS OTHERWISE NOTED.
3. ALL WORK SHALL BE PERFORMED IN A MANNER THAT WILL NOT INTERFERE WITH GRADE LEVEL PARKING.
4. CONTRACTORS SHALL VARIFY ALL DIMENSIONS, ELEVATIONS AND CONDITIONS OF EXISTING CONSTRUCTION BEFORE STARTING WORK OR PREFABRICATING NEW MATERIALS.
5. ALL EXISTING WORK SHOWN DOTTED AND/OR NOTED SHALL BE REMOVED TO PROVIDE FOR NEW CONSTRUCTION.
6. CONTRACTOR SHALL MAKE ALL NECESSARY ALTERATIONS TO EXISTING RAILINGS FOR NEW STEEL COLUMNS & INSTALL NEW WELL PLANKS AND/OR VERTICAL PIPE SUPPORTS EACH SIDE OF NEW COLUMNS. CUT, WELD & GRIND SMOOTH ALL ALTERATIONS TO EXIST. RAILINGS. SEE PLANS & STRUCTURAL DWG'S. FOR LOCATIONS OF NEW STEEL COLUMNS.

GENERAL NOTES - CONTINUED

7. STORAGE OF MATERIALS, EQUIPMENT OR VEHICLES WILL NOT BE PERMITTED ON FIRST LEVEL.
8. CONTRACTOR IS NOT TO INTERFERE WITH PARKING ON FIRST LEVEL IN ANY WAY.
9. PROVIDE ADEQUATE BARICADES TO PROHIBIT PARKING ON CONSTRUCTION AREAS.
10. CONTRACTOR SHALL TAKE ALL NECESSARY SAFETY PRECAUTIONS SO AS TO INSURE SAFE PASSAGE FOR THE PUBLIC.
11. CONTRACTOR TO GET APPROVAL FROM BUREAU OF PARKING FOR AREAS NEEDED FOR CONSTRUCTION ON SECOND LEVEL.
12. REMOVE ALL DAMAGED CONC. BLOCKS AND REPLACE WITH NEW BELOW REMOVAL LIMIT.

ADDITION AND ALTERATIONS TO
PUBLIC PARKING FACILITY
BETHESDA PARKING GAR. NO. 35
WOODMONT AVE., BETHESDA, MARYLAND
DEPARTMENT OF PUBLIC WORKS
MONTGOMERY COUNTY, MARYLAND

JOB 456-68
DATE MARCH 1970
DRAWN BY E.V.J.
REVISIONS

STANLEY H. ARTHUR
ARCHITECT AIA
4905 DELRAY AVENUE
BETHESDA, MARYLAND OLIVER 4-4388

DRAWING A-2

ADDITION AND ALTERATIONS TO
PUBLIC PARKING FACILITY
BETHESDA PARKING LOT NO. 35

DEPARTMENT OF PUBLIC WORKS
MONTGOMERY COUNTY, MARYLAND

MASON A. BUTCHER
COUNTY MANAGER

J. C. KORDELLA
DIRECTOR OF PUBLIC WORKS

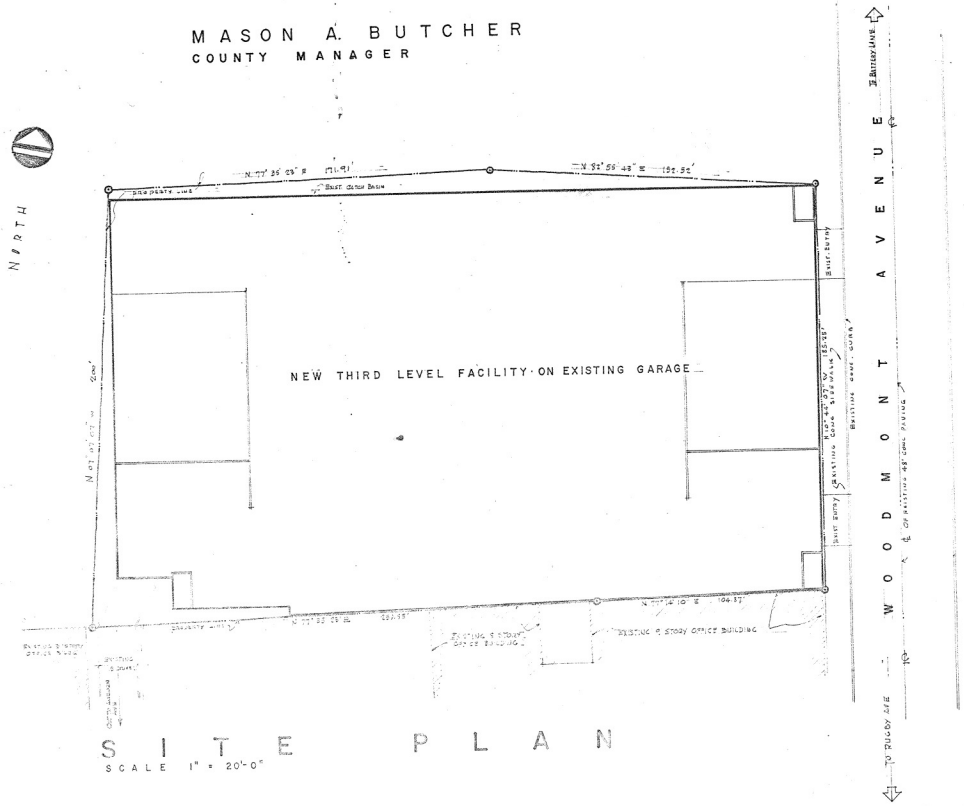

SITE PLAN
SCALE 1" = 20'-0"

INDEX TO DRAWINGS

ARCHITECTURAL

A-1 TITLE AND SITE PLAN
A-2 EXISTING SECOND LEVEL PLAN & ALTERATIONS
A-3 NEW THIRD LEVEL PLAN
A-4 ELEVATIONS, SECTIONS & MISC. DETAILS
A-5 STAIRS & MISC. DETAILS
A-6 MISC. SECTIONS & DETAILS

STRUCTURAL

S-1 FRAMING PLAN & DETAILS
S-2 DETAILS AND SCHEDULES

PLUMBING

P-1 SECOND LEVEL PLAN
P-2 THIRD LEVEL PLAN & DETAILS

ELECTRICAL

E-1 SECOND LEVEL PLAN, SYMBOLS, NOTES, ETC.
E-2 THIRD LEVEL PLAN, DETAILS & SCHEDULE

SYMBOLS

- POINT ELEVATION (NEW)
- POINT ELEVATION (EXISTING)
- SECTION OR DETAIL NUMBER / SHEET NO. WHERE DRAWN
- COLUMN NO. AND DOOR NO.

MATERIAL LEGEND

- BRICK
- CONC. BLOCK
- CONCRETE
- STEEL (LARGE SCALE)
- STEEL (SMALL SCALE)
- WOOD, BLOCKING & GROUNDS
- WOOD, FINISHED

BOARD OF EXAMINERS AND REGISTRATION OF ARCHITECTS
811-R
STATE OF MARYLAND

I CERTIFY THAT THESE PLANS WERE DRAWN IN ACCORDANCE WITH THE MONTGOMERY COUNTY BUILDING CODE.
Stanley H. Butcher
ARCHITECT A.I.A.
811-R
REG. NUMBER

ADDITION AND ALTERATIONS TO PUBLIC PARKING FACILITY
BETHESDA PARKING LOT No 35
WOODMONT AVE. BETHESDA MARYLAND
DEPARTMENT OF PUBLIC WORKS
MONTGOMERY COUNTY MARYLAND

STANLEY H. BUTCHER
ARCHITECT A.I.A.
7705 GEORGIA AVENUE
SILVER SPRING, MARYLAND
SILVER 5-6622

424-69
DATE
DRAWN LWJ
CHECKED
SCALE
A-1

APPROVED: Charles W. Gruver 7/1/69
FIRE PROTECTION ENGINEER
MONTGOMERY COUNTY MD.