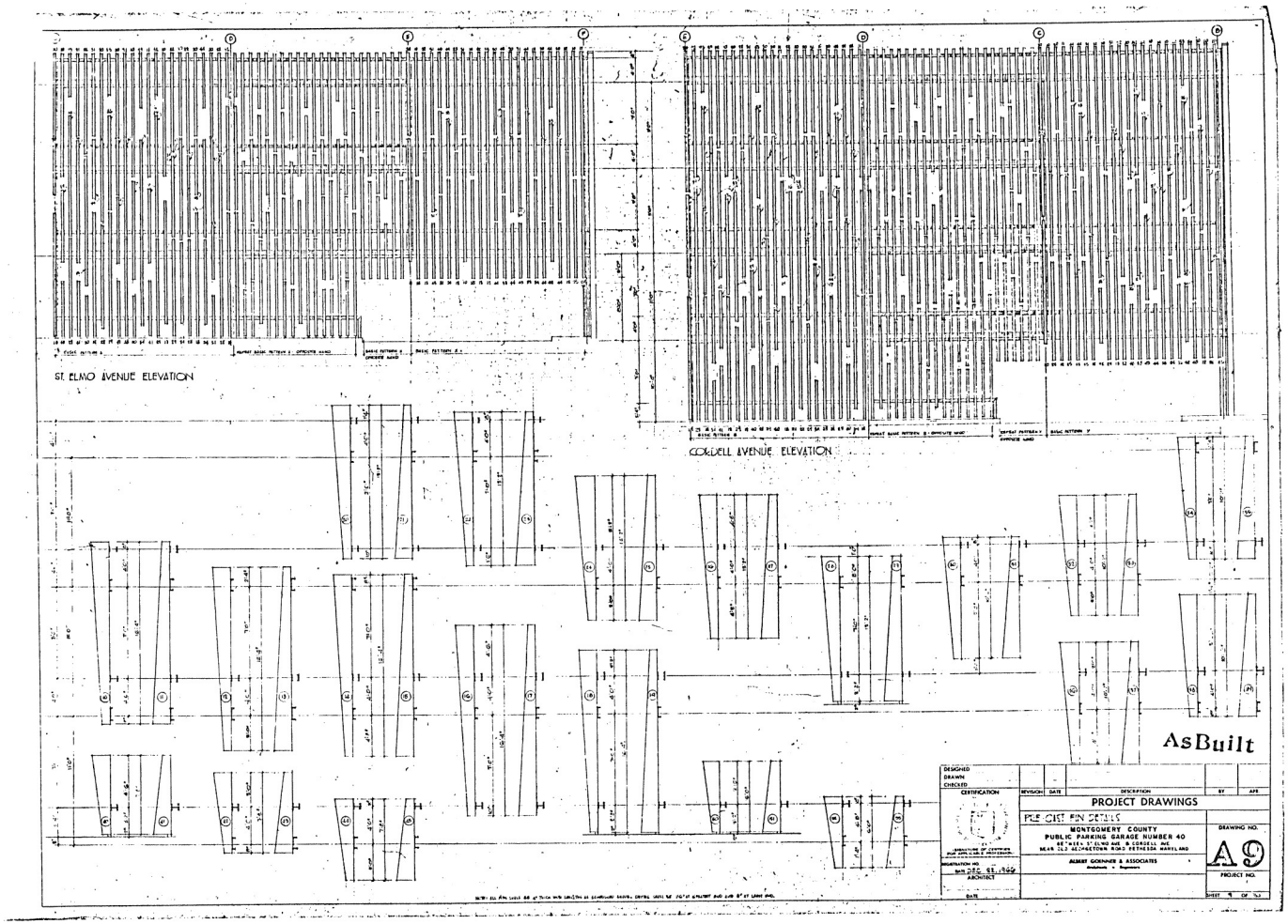

DESIGNED
DRAWN
CHECKED

CERTIFICATION

REGISTRATION NO.
DATE DEC. 22, 1969
ARCHITECT
DATE

REVISION	DATE	DESCRIPTION	BY	APR
-				

PROJECT DRAWINGS

PILE CAST PIN DETAILS

MONTGOMERY COUNTY
PUBLIC PARKING GARAGE NUMBER 40
SE/AREA ST ELMO AVE & CORDELL AVE
NEAR OLD WOODSTOWN ROAD BETHESDA MARYLAND

ALBERT GORNNER & ASSOCIATES
Baltimore • Engineers

DRAWING NO.
A9
PROJECT NO.
SHEET 9 OF 43

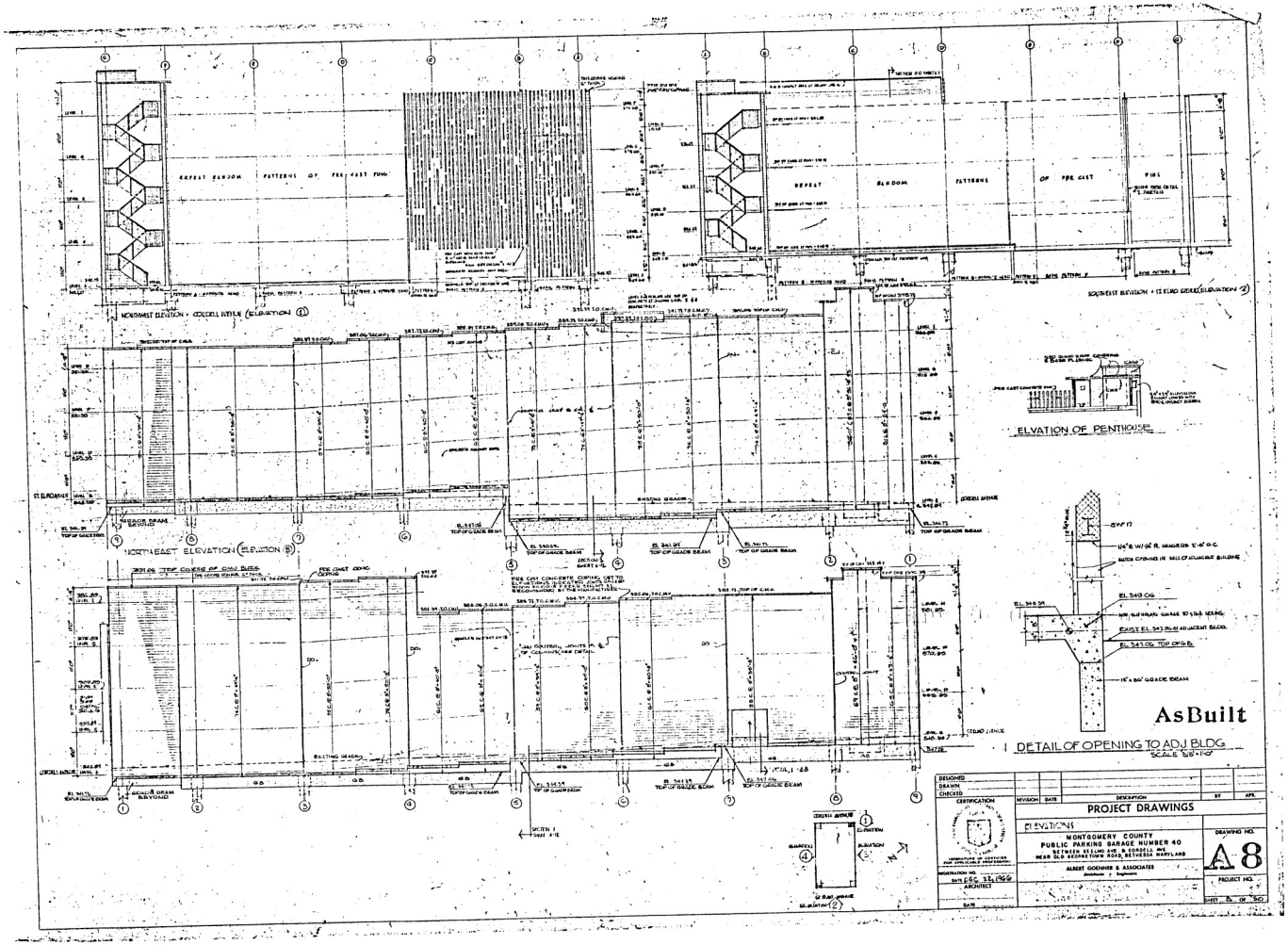

NORTHWEST ELEVATION - CORDELL AVENUE (ELEVATION 1)
NORTHEAST ELEVATION (ELEVATION 3)
SOUTHEAST ELEVATION - ST ELMO AVENUE (ELEVATION 2)
ELVATION OF PENTHOUSE
DETAIL OF OPENING TO ADJ BLDG
SCALE 3/8"=1'-0"
AsBuilt
PROJECT DRAWINGS
ELEVATIONS
MONTGOMERY COUNTY
PUBLIC PARKING GARAGE NUMBER 40
BETWEEN ST ELMO AVE & CORDELL AVE
NEAR OLD GEORGETOWN ROAD, BETHESDA MARYLAND
ALBERT GOENNER & ASSOCIATES
Architects & Engineers
DRAWING NO.
A8
PROJECT NO.
SHEET 8 OF 30
DATE DEC. 22, 1966
ARCHITECT
DATE

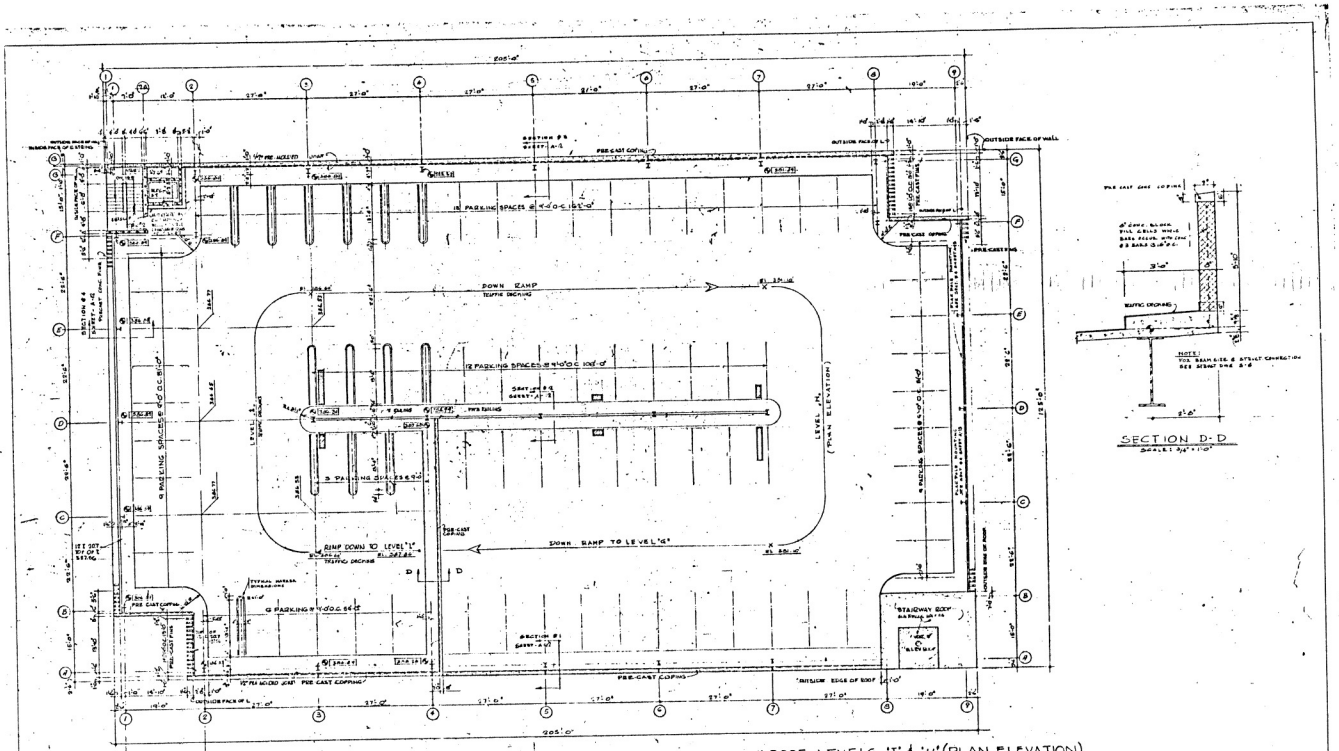

ROOF LEVELS 'I' & 'H' (PLAN ELEVATION)

SCALE: 1/8" = 1'-0"

SECTION D-D

SCALE: 1/4" = 1'-0"

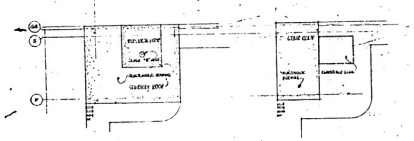

ROOF PLAN - BASE BID

SCALE: 1/8" = 1'-0"

ROOF PLAN - ALTERNATE #1

ALTERNATE NO. 1 - REMOVABLE SLAB DETAIL A-7

As Built

DESIGNED			
DRAWN			
CHECKED			
REVISION	DATE	DESCRIPTION	BY
			APR

CERTIFICATION

SIGNATURE OF CERTIFIED PROFESSIONAL

REGISTRATION NO.
DATE DEC 23 1968
ARCHITECT

DATE

PROJECT DRAWINGS

PLAN - ROOF LEVELS 'I' & 'H'

MONTGOMERY COUNTY
PUBLIC PARKING GARAGE NUMBER 40
BETWEEN WISCONSIN AVE. & CORDELL AVE.
NEAR OLD GEORGETOWN ROAD, BETHESDA, MARYLAND

ALBERT GODDARD & ASSOCIATES
Architects & Engineers

DRAWING NO.
A-7

PROJECT NO.

SHEET 7 OF 20

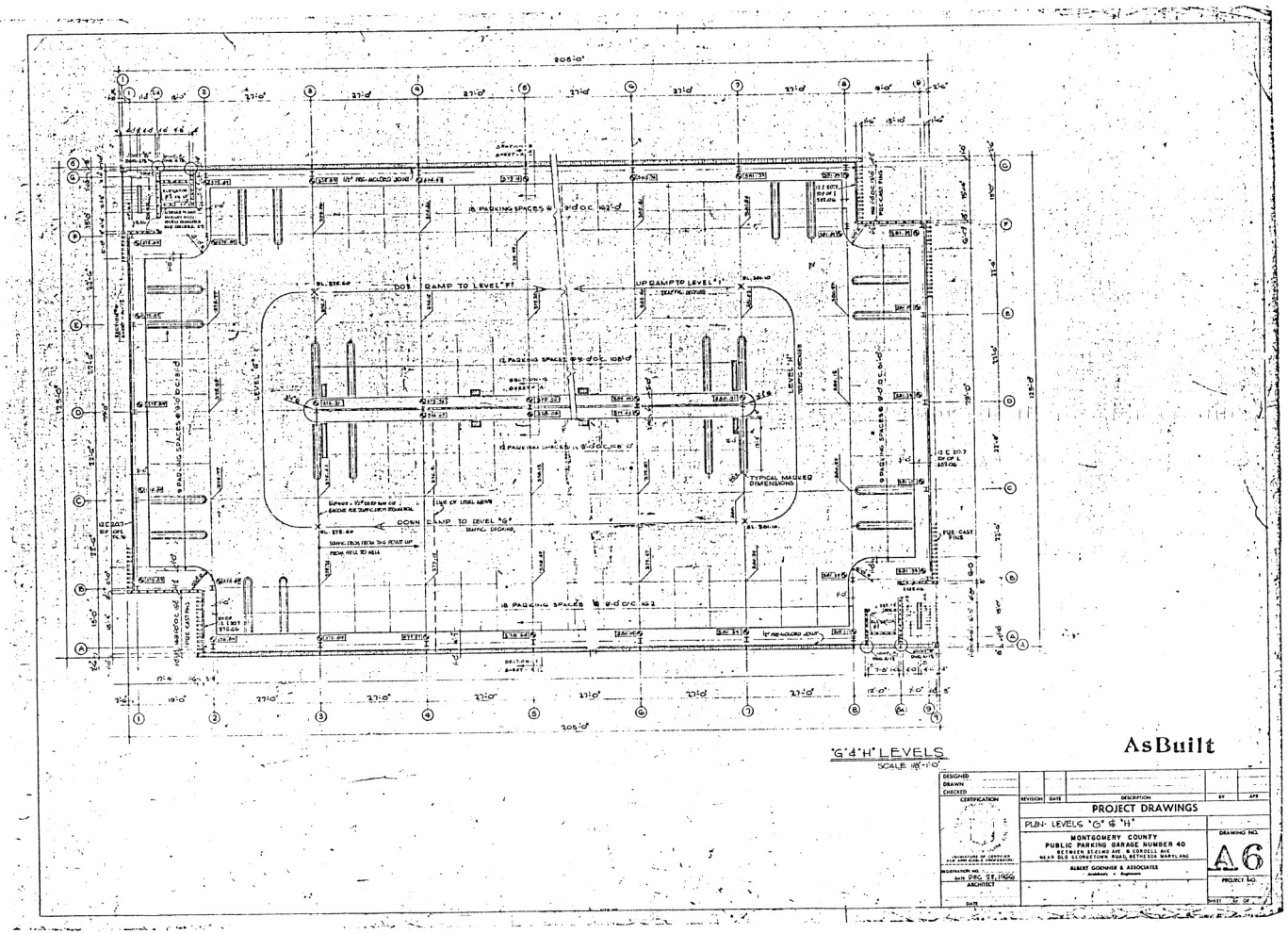

'G' & 'H' LEVELS
SCALE 1/8"=1'-0"

AsBuilt

DESIGNED DRAWN CHECKED					
CERTIFICATION	REVISION	DATE	DESCRIPTION	BY	APP

PROJECT DRAWINGS

PLAN- LEVELS 'G' & 'H'

MONTGOMERY COUNTY
PUBLIC PARKING GARAGE NUMBER 40
BETWEEN SEKEMO AVE & CORDELL AVE
NEAR OLD GEORGETOWN ROAD, BETHESDA MARYLAND

ALBERT GOENNER & ASSOCIATES
Architects • Engineers

DRAWING NO. A6

PROJECT NO.

SHEET 12 OF 12

REGISTRATION NO.
DATE DEC 28, 1966
ARCHITECT
DATE

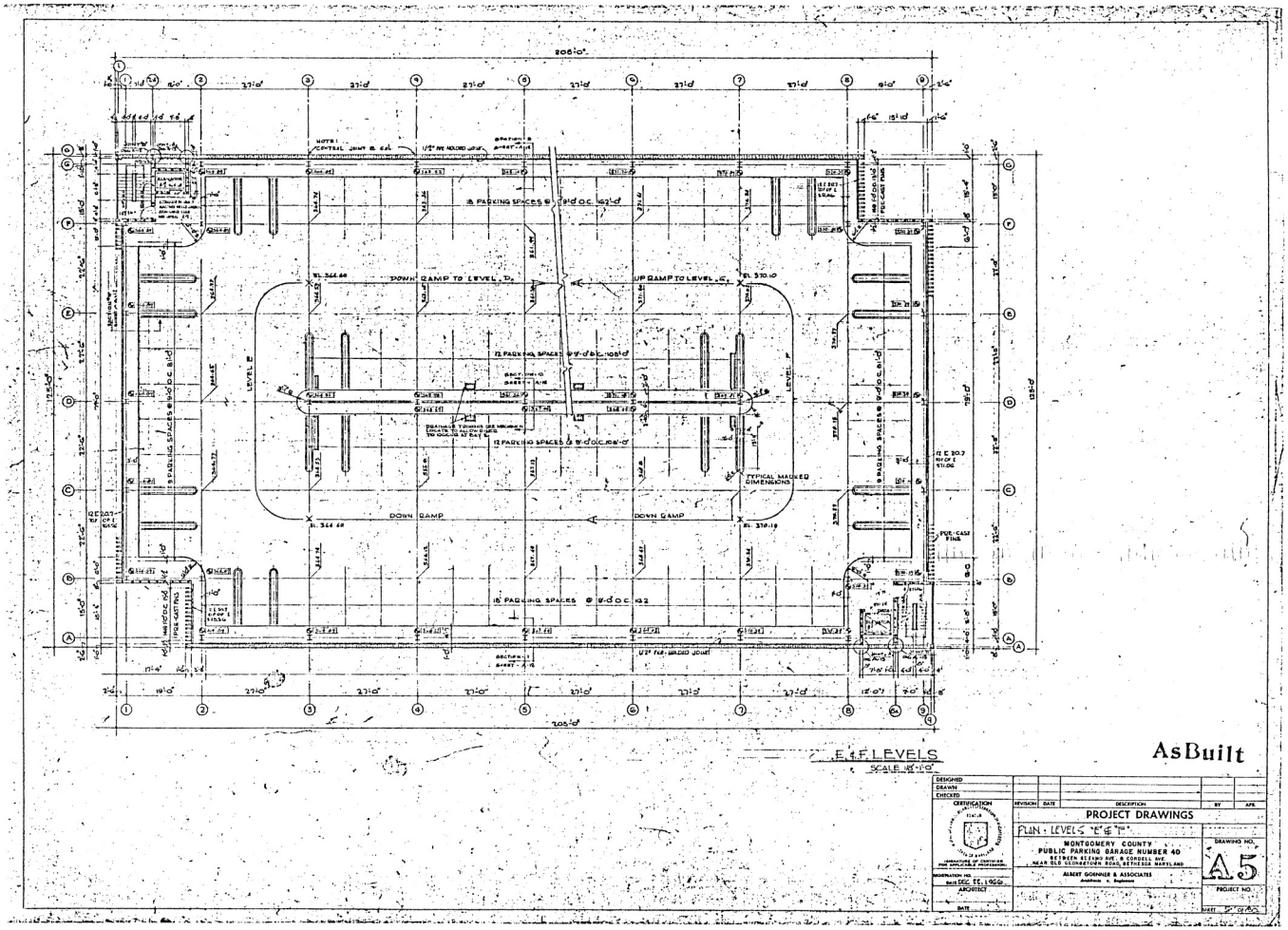

205'-0"
DOWN RAMP TO LEVEL D
UP RAMP TO LEVEL C
18 PARKING SPACES @ 9'-0" O.C. 162'-0"
12 PARKING SPACES @ 9'-0" O.C. 108'-0"
12 PARKING SPACES @ 9'-0" O.C. 108'-0"
TYPICAL MARKED DIMENSIONS
DOWN RAMP
DOWN RAMP
18 PARKING SPACES @ 9'-0" O.C. 162
LEVEL E
LEVEL F
PRE-CAST PINS
E & F LEVELS
SCALE 1/8"=1'-0"
AsBuilt
DESIGNED
DRAWN
CHECKED
CERTIFICATION
REVISION
DATE
DESCRIPTION
BY
APR.
PROJECT DRAWINGS
PLAN: LEVELS "E" & "F"
MONTGOMERY COUNTY
PUBLIC PARKING GARAGE NUMBER 40
BETWEEN ELFIND AVE. & CORDELL AVE.
NEAR OLD GEORGETOWN ROAD, BETHESDA MARYLAND
ALBERT GOENNER & ASSOCIATES
Architects & Engineers
DRAWING NO.
A5
PROJECT NO.
SHEET 5 OF 50
ARCHITECT
DATE

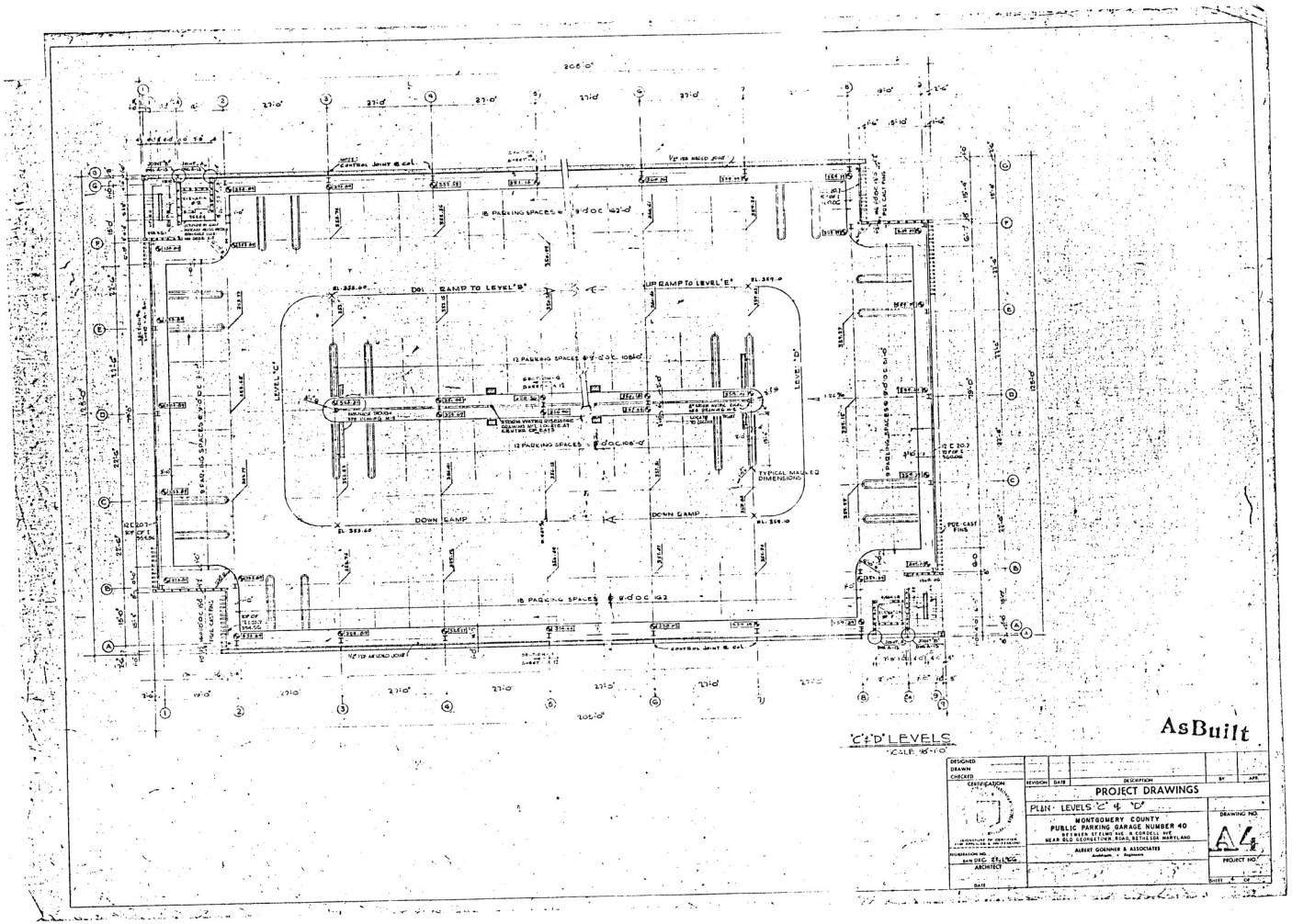

DOWN RAMP TO LEVEL "B"
UP RAMP TO LEVEL "E"
LEVEL "C"
LEVEL "D"
DOWN RAMP
DOWN RAMP
TYPICAL MARKED DIMENSIONS
18 PARKING SPACES
12 PARKING SPACES
CONTROL JOINT @ COL.
'C' & 'D' LEVELS
SCALE 1/8"=1'-0"
AsBuilt
DESIGNED
DRAWN
CHECKED
CERTIFICATION
REVISION
DATE
DESCRIPTION
BY
APP.
PROJECT DRAWINGS
PLAN · LEVELS 'C' & 'D'
MONTGOMERY COUNTY
PUBLIC PARKING GARAGE NUMBER 40
BETWEEN STELMO AVE. & CORDELL AVE.
NEAR OLD GEORGETOWN ROAD, BETHESDA MARYLAND
ALBERT GOENNER & ASSOCIATES
Architects • Engineers
DRAWING NO.
A4
PROJECT NO.
SHEET 6 OF
ARCHITECT
DATE

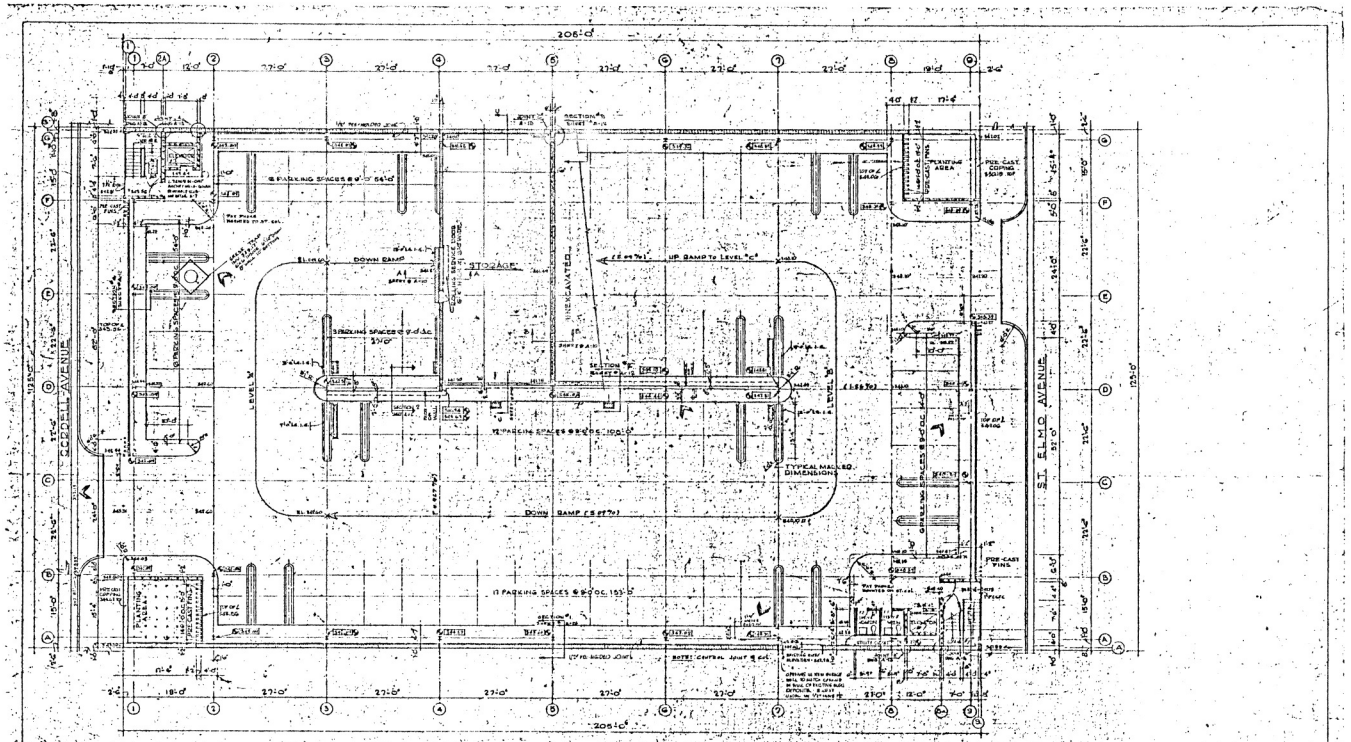

GROUND LEVELS "A" & "B"

SCALE: 1/16"=1'-0"

AsBuilt

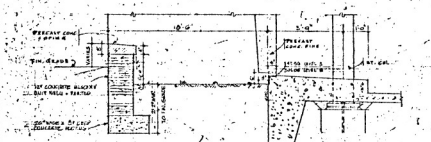

LANDSCAPE SPECIFICATION

2 WASP TREE TRUNKS WITH TWO PLIES OF CRINKLED PAPER CEMENTED TOGETHER WITH BITUMINOUS MATERIAL. TOPSOIL SHALL BE NATURAL FRIABLE LOAM OF ANY NATURAL INGREDIENT TO PLANT GROWTH, COMMERCIAL FERTILIZER, U.G.A. RANKING SHALL BE MIXED IN WITH PLANTING SOIL AT THE RATE OF 5# PER CUBIC YARD OF SOIL. MULCH PLANTS WITHIN 5 DAYS AFTER PLANTING WITH A 3" LAYER OF NATURAL, CLEAN, WOODY ACID & GRANULATED PEAT. QUALITY & SIZES OF PLANTED MATERIALS SHALL BE IN ACCORDANCE WITH THE LATEST EDITION OF "HORTICULTURAL STANDARDS" ADOPTED BY THE AMERICAN ASSOCIATION OF NURSERYMEN. BALLED PLANTS SHALL BE ADEQUATELY BALLED W/ PEAT, BURLAP, BAG, ADAPTED OF 4 WEAVE CLOTH, NOT GEARCAD OR BROKEN LATER. BINDING TO REMOVE PLANT GROWTH. PLANT INSPECTION WILL BE MADE ONLY BY APPROVAL OF THE ARCHITECT. PLANTING SHALL BE MADE DURING THE PERIOD FROM APRIL TO OCTOBER INCLUSIVE & WHEN WEATHER CONDITIONS ARE DEEMED SUITABLE BY THE ARCHITECT. GRASS SEED SHALL BE SOWN EVENLY TO ACCOMMODATE THE BALL, CHEMICAL & SEEDING IN

DIAMETER. SHAVE THE BALL SET ALL PLANTS IN PITS SO THAT AFTER SETTLEMENT THEY SHALL STAND THE SAME DEPTH AS THE LEVEL OF THE SURROUNDING GROUND AS THEY WERE TO THE GROUND FROM WHICH THEY WERE DUG. FORM A SHALLOW SAUCER OR BASIN OF EARTH AROUND EACH PLANT WITH A MINIMUM OF TOP SOIL. REMOVE CLOTH, BURLAP, WIRE, ETC. FROM TOP OF BALL BUT DO NOT PULL CLOTH FROM BENEATH BALL, TAMP TOPSOIL AROUND & UNDER BALL SO FULL WEIGHT OF PLANT WILL REST ON BALL. WATER THOROUGHLY IMMEDIATELY AFTER PLANTING. WHEREVER IN THE OPINION OF THE ARCHITECT IT IS NECESSARY TO REMOVE INJURED BRANCHES, PRUNING IS LIMITED TO MINIMAL DEGREE. ALL PRUNING CUTS OVER 3/4" WITH AN APPROVED TREE WOUND PAINT. GUARANTEE PLANTS FOR ONE YEAR OR AS MAY BE REQUIRED BY THE ARCHITECT. DURING THAT PERIOD PLANTS WHICH DIE, OR, IN THE ARCHITECT'S OPINION, ARE IN POOR CONDITION SHALL BE REPLACED BY THE CONTRACTOR AT NO EXTRA COST TO THE OWNER.

PLANT LIST

SCIENTIFIC NAME	COMMON NAME	HEIGHT	SPREAD	CALIPER	BALL & BURLAP	QUANTITY	REMARKS
BARE	CHINESE HOLLY	36"			POT	70	BUSHY
BETULA ALBA	WHITE BIRCH	10'-12'			B & B	4	CLUMP

REVISION	DATE	DESCRIPTION	BY	APP.

CERTIFICATION

PROJECT DRAWINGS

GROUND LEVELS "A" & "B"

MONTGOMERY COUNTY
PUBLIC PARKING GARAGE NUMBER 40
BETWEEN WISCONSIN AVE. & CROSWELL AVE.
NEAR OLD GEORGETOWN ROAD, BETHESDA, MARYLAND

ALBERT GOLDMAN & ASSOCIATES
Architects & Engineers

DRAWING NO. A3

PROJECT NO.

SITE PLAN - EXISTING CONDITION

SITE PLAN - NEW CONDITION

AsBuilt

DESIGNED DRAWN CHECKED	REVISION	DATE	DESCRIPTION	BY	APR.
CERTIFICATION (SIGNATURE OF CERTIFIER FOR APPLICABLE PROFESSION)	PROJECT DRAWINGS				
	SITE PLANS - EXISTING & NEW CONDITIONS				
REGISTRATION NO. DATE DEC 22, 1966	MONTGOMERY COUNTY PUBLIC PARKING GARAGE NUMBER 40 BETWEEN ST. ELMO AVE. & CORDELL AVE NEAR OLD GEORGETOWN ROAD, BETHESDA MARYLAND			DRAWING NO. A2	
ARCHITECT DATE	ALBERT GOENNER & ASSOCIATES Architects • Engineers			PROJECT NO. SHEET [illegible] OF [illegible]	

MONTGOMERY COUNTY
PUBLIC PARKING GARAGE
NUMBER 40

BETWEEN ST. ELMO AVE. & CORDELL AVE.

NEAR OLD GEORGETOWN ROAD BETHESDA, MARYLAND

AsBuilt

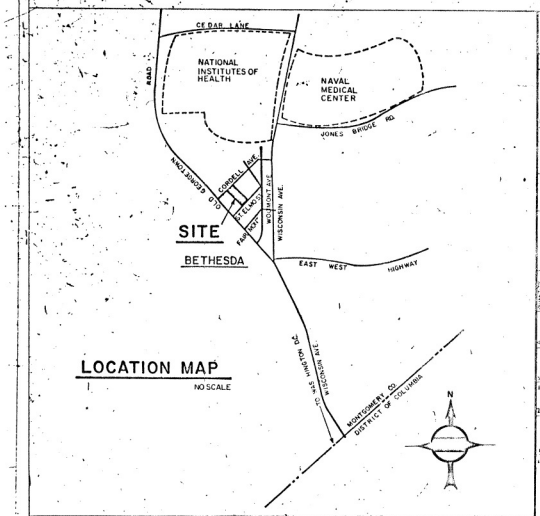

FINISH SCHEDULE

AREA NAME	FLOOR	COL.	WALL	CEILING
TOILETS	CER. TILE		PAINTED GYP. BD.	PAINTED STRUCTURE
STAIRS	CONCRETE		PAINTED C.M.U.	PAINTED STRUCTURE
PARKING LEVELS	CONCRETE	PAINTED	PAINTED C.M.U.	CONCRETE SURFACE EXPOSED STRUCTURAL MEMBERS PAINTED
ROOF LEVEL	TOPPING SLAB	PAINTED	PAINTED C.M.U.	
STORAGE RM.	CONCRETE		PAINTED C.M.U.	EXPOSED STRUCTURE

NOTE: ALL ELEVATIONS, ALL FLOORS, BASE, JUNCTION CONCRETE MEMBERS ARE TROWELED NOTE: ALL FLOORS & STRUCTURAL FRAMING ARE LEVEL

MATERIAL SYMBOLS

EARTH		GRAVEL	
CONCRETE		METAL IN SECTION	
CONC. MASONRY UNITS		METAL IN ELEVATION	

DOOR SCHEDULE

TYPE	SIZE	LOCATION
	3'-0" x 6'-8" x 1 3/4" 2'-0" x 2'-0" GLASS & WIRE MESH VISION PANEL	STAIR WAY DOORS
	3'-0" x 6'-8" x 1 3/4" UNDERCUT DOOR 1"	TOILET & STORAGE SEE SCH. OF DOORS "B"
	2'-0" x 6'-0" x 1 3/4" 3'-0" x 6'-0" x 1 3/4"	UTILITY CLOSET ELE./MACHINE ROOM DOOR CLASS "B"
	8'-0" x 6'-0"	ROLLING DOOR STORAGE RM. CLASS "B"

ALL DOORS METAL

TYPICAL DOOR SILL DETAIL

ABBREVIATIONS

ANCH - ANCHOR
∠ - ANG
@ - AT

℄ - CENTER LINE
COL - COLUMN
CONC - CONCRETE
C.M.U. - CONCRETE MASONRY UNIT

D.W.G. - DRAWING

EL - ELEVATION
ELEV - ELEVATOR

F.G. - FINISHED GRADE

GALV - GALVANIZED

G.S.P.I. - GUIDE SPECIFICATIONS UNLESS NOTED

I.D. - INSIDE DIAMETER
I.P.S. - INSIDE PIPE SIZE
I.W. - INTERCEPT. GUTTER

JT - JOINT

MECH. DWG. - MECHANICAL

N.I.C. - NOT IN CONTRACT

O.C. - ON CENTERS
O.D. - OUTSIDE DIAMETER

PC - PRE-CAST
PL - PLATE

RAD. - RADIUS
R - RISER

S.DUCT - STRUCTURAL
S.DUCT. DWG. - STRUCTURAL DRAWING

T.C. - TERRA COTTA
TYP. - TYPICAL

W.C. - WATER CLOSET
W.M. - WITH

SCHEDULE OF DRAWINGS

ARCHITECTURAL
A-1 COVER SHEET
A-2 SITE PLANS - EXISTING AND NEW CONDITIONS
A-3 PLAN - GROUND LEVELS "A" & "B"
A-4 PLAN - TYPICAL LEVEL "C" & "D"
A-5 PLAN - TYPICAL LEVEL "E" & "F"
A-6 PLAN - TYPICAL LEVEL "G" & "H"
A-7 PLAN - ROOF LEVEL "I"
A-8 ELEVATIONS
A-9 PRECAST TIE DETAILS
A-10 STAIR DETAILS - BUILDING SECTIONS
A-11 BUILDING SECTIONS & DETAILS - ELEVATOR SECTION & DETAIL
A-12 BUILDING SECTIONS - CAR STOP DETAILS
A-13 MISCELLANEOUS DETAILS

STRUCTURAL
S-1 FOUNDATION PLAN & DETAILS
S-2 FRAMING PLAN - LEVELS "C" & "D"
S-3 FRAMING PLAN - LEVELS "E" & "F"
S-4 FRAMING PLAN - LEVELS "G" & "H"
S-5 COLUMN SCHEDULE & SPRIAL DETAILS
S-6 MISCELLANEOUS DETAILS
S-7 MISCELLANEOUS DETAILS
S-8 TYPICAL CONTROL JOINT LAYOUT FOR ALL FINISHED FLOORS

MECHANICAL
M-1 PLAN - LEVELS "A" & DETAILS
M-2 PLAN - LEVELS "C" & "E" & SCHEDULES
M-3 PLAN - LEVELS "F" & DETAILS
M-4 PLAN - LEVELS "G" & "H"
M-5 PLAN - LEVEL "I"

ELECTRICAL
E-1 GROUND LEVEL & "A" PLAN & RISER DIAGRAM
E-2 TYPICAL LEVELS "B" & "C" & "D" PLAN & SCHEDULE
E-3 LEVELS "E" & "F" PLAN & SCHEDULE
E-4 LEVEL "G" PLAN & DETAILS

DESIGNED
DRAWN
CHECKED

CERTIFICATION

REVISION	DATE	DESCRIPTION	BY	APP.

PROJECT DRAWINGS

COVER SHEET

MONTGOMERY COUNTY
PUBLIC PARKING GARAGE NUMBER 40
BETWEEN ST. ELMO AVE. & CORDELL AVE.
NEAR OLD GEORGETOWN ROAD, BETHESDA, MARYLAND

ALBERT GOEHNER & ASSOCIATES
Architects + Engineers

SIGNATURE OF CERTIFIER FOR APPLICABLE PROVISIONS
REGISTRATION NO.
DATE DEC. 27, 1966
ARCHITECT
DATE

DRAWING NO. A1
PROJECT NO.
SHEET 1 OF 21

SCALE 1" = 20'