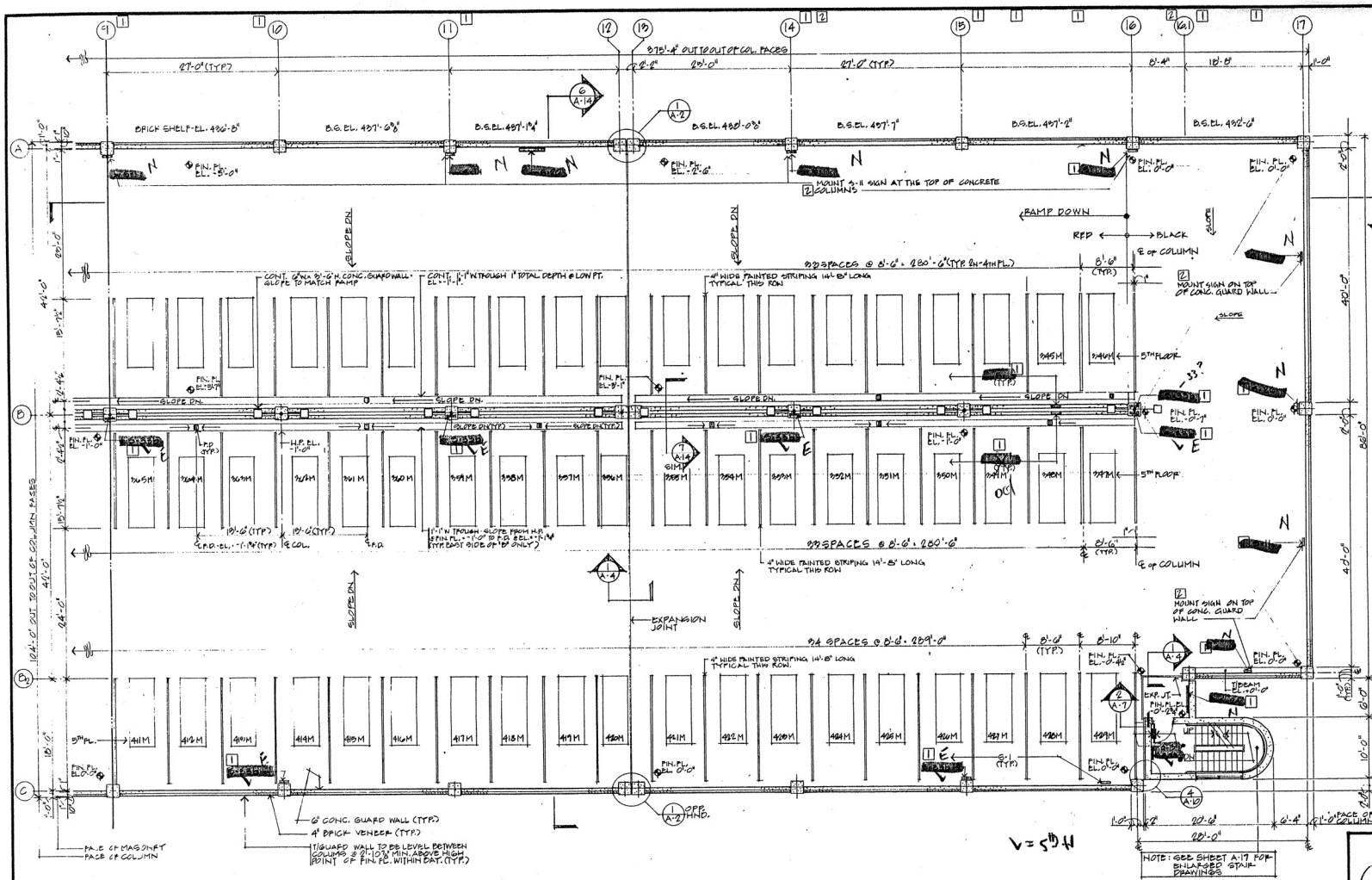

FIFTH FLOOR PLAN · NORTH
SCALE: 1/8" = 1'-0"

REFERENCE ELEVATIONS	
FLOOR	ELEVATION
GROUND FL.	424'-6"
FIRST FL.	434'-6"
SECOND FL.	444'-6"
THIRD FL.	454'-6"
FOURTH FL.	464'-6"
FIFTH FL.	474'-6"

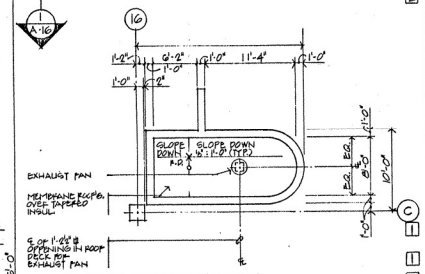

ROOF PLAN (NORTH STAIR)
SCALE: 1/8" = 1'-0"

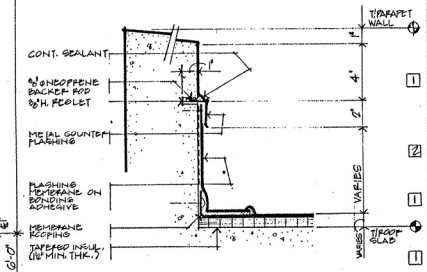

1 / A-8 TYPICAL ROOF PARAPET DETAIL
SCALE: 3" = 1'-0"

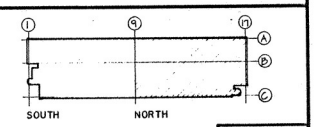

NORTH

KEY PLAN

IB0107

DESIGNED	W. CHAPELLA	DATE
DRAWN	C. REYNOLDS	DATE
CHECKED	WIC	3-89 DATE
APPROVED	E. FRENDBERG	3-89 DATE

REFERENCE DRAWINGS	
NUMBER	DESCRIPTION

REVISIONS		
DATE	BY	DESCRIPTION
11-18-90	WIC	1 SIGNAGE REVISIONS PER PCO 2
6-26-90		2 REVISED SIGNAGE PCO 2, REV. 1

STATE OF MARYLAND — JOHN EDWIN FRENDBERG — 13095 — REGISTERED PROFESSIONAL ENGINEER

WASHINGTON METROPOLITAN AREA TRANSIT AUTHORITY

MICHAEL BAKER, JR., INC.
CONSULTING ENGINEERS

SUBMITTED John Edwin Frendberg

DE LEUW, CATHER & COMPANY
GENERAL ENGINEERING CONSULTANT

HARRY WEESE & ASSOCIATES
GENERAL ARCHITECTURAL CONSULTANT

APPROVED

GLENMONT ROUTE
AMHERST AVENUE PARKING GARAGE 4.5
FIFTH FLOOR PLAN - NORTH

SCALE: AS NOTED

DRAWING NO. B10g · A · 8

M778-58

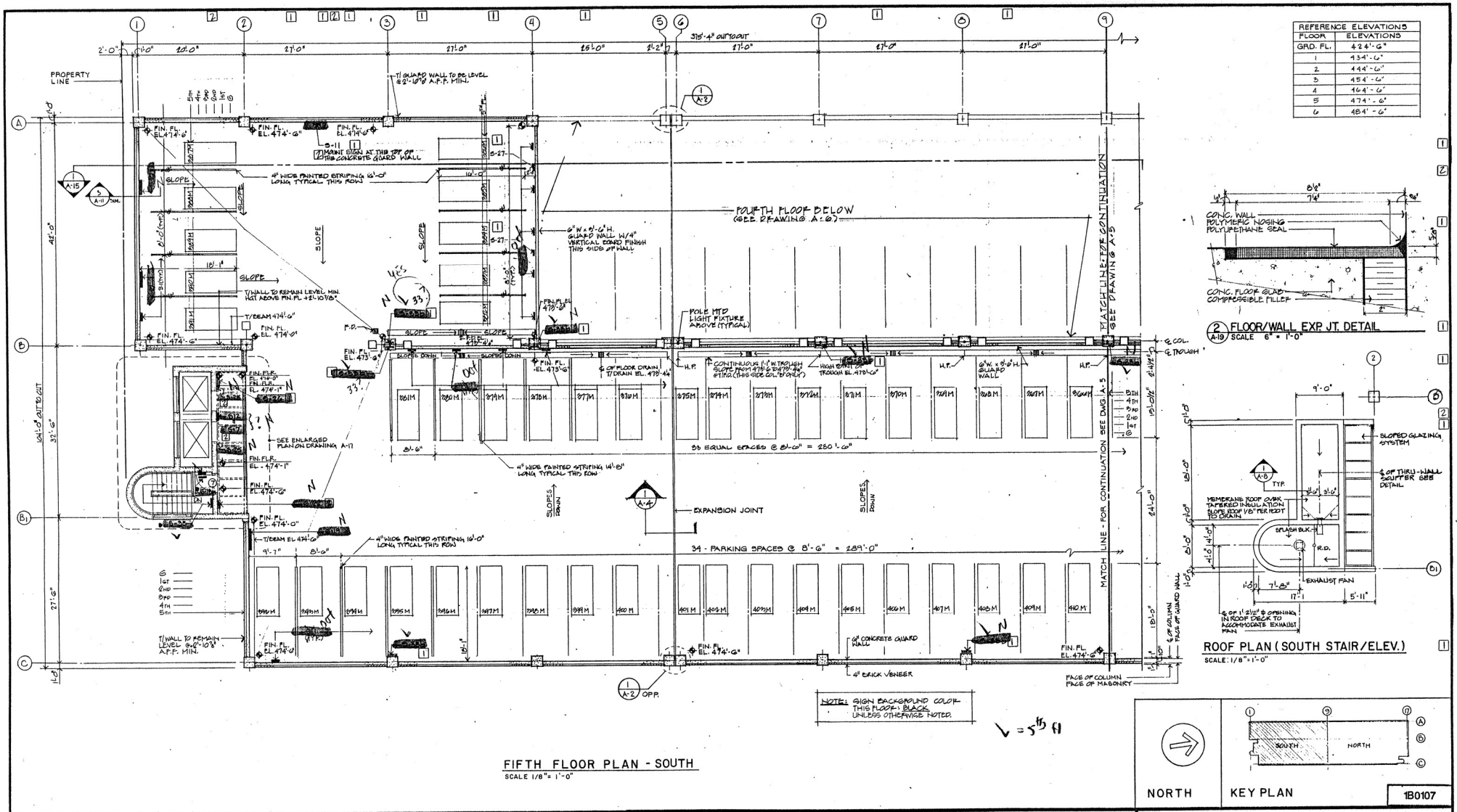

REFERENCE ELEVATIONS	
FLOOR	ELEVATIONS
GRD. FL.	424'-6"
1	434'-6"
2	444'-6"
3	454'-6"
4	464'-6"
5	474'-6"
6	484'-6"

2 FLOOR/WALL EXP. JT. DETAIL
A-19 SCALE 6" = 1'-0"

ROOF PLAN (SOUTH STAIR/ELEV.)
SCALE: 1/8" = 1'-0"

FIFTH FLOOR PLAN - SOUTH
SCALE 1/8" = 1'-0"

KEY PLAN

1B0107

DESIGNED	W. CHAPELLA	1-88 DATE
DRAWN	C. REYNOLDS	2-88 DATE
CHECKED	WIC	3-89 DATE
APPROVED	E. FRENDBERG	3-89 DATE

REFERENCE DRAWINGS		REVISIONS		
NUMBER	DESCRIPTION	DATE	BY	DESCRIPTION
A-5	FIFTH FLOOR PLAN - NORTH	4-18-90	WIC	1 SIGNAGE REVISIONS PER PCO 2
A-8	SIXTH FLOOR PLAN - NORTH	6-26-90	WIC	2 REVISED SIGNAGE PCO-2-REV-1
A-17	STAIR / ELEVATOR PLAN DETAILS			
A-20	DOOR SCHEDULE / DETAILS			

WASHINGTON METROPOLITAN AREA TRANSIT AUTHORITY

MICHAEL BAKER, JR., INC.
CONSULTING ENGINEERS

SUBMITTED John Edwin Frendberg

MONTGOMERY COUNTY GOVERNMENT
DEPARTMENT OF TRANSPORTATION

SVERDRUP CORPORATION
CONSULTANT FOR MONTGOMERY COUNTY

GLENMONT ROUTE
AMHERST AVENUE PARKING GARAGE
FIFTH FLOOR PLAN — SOUTH

SCALE AS NOTED

DRAWING NO. B10g-A-7

M778-57

REFERENCE ELEVATIONS	
FLOOR	ELEVATIONS
GRD. FL.	424'-6"
1	434'-6"
2	444'-6"
3	454'-6"
4	464'-6"
5	474'-6"
6	484'-6"

NOTE: SIGN BACKGROUND COLOR
SECOND FLOOR - INTERNATIONAL ORANGE
THIRD FLOOR - ANTIQUE BROWN
FOURTH FLOOR - SAFETY RED
UNLESS OTHERWISE NOTED

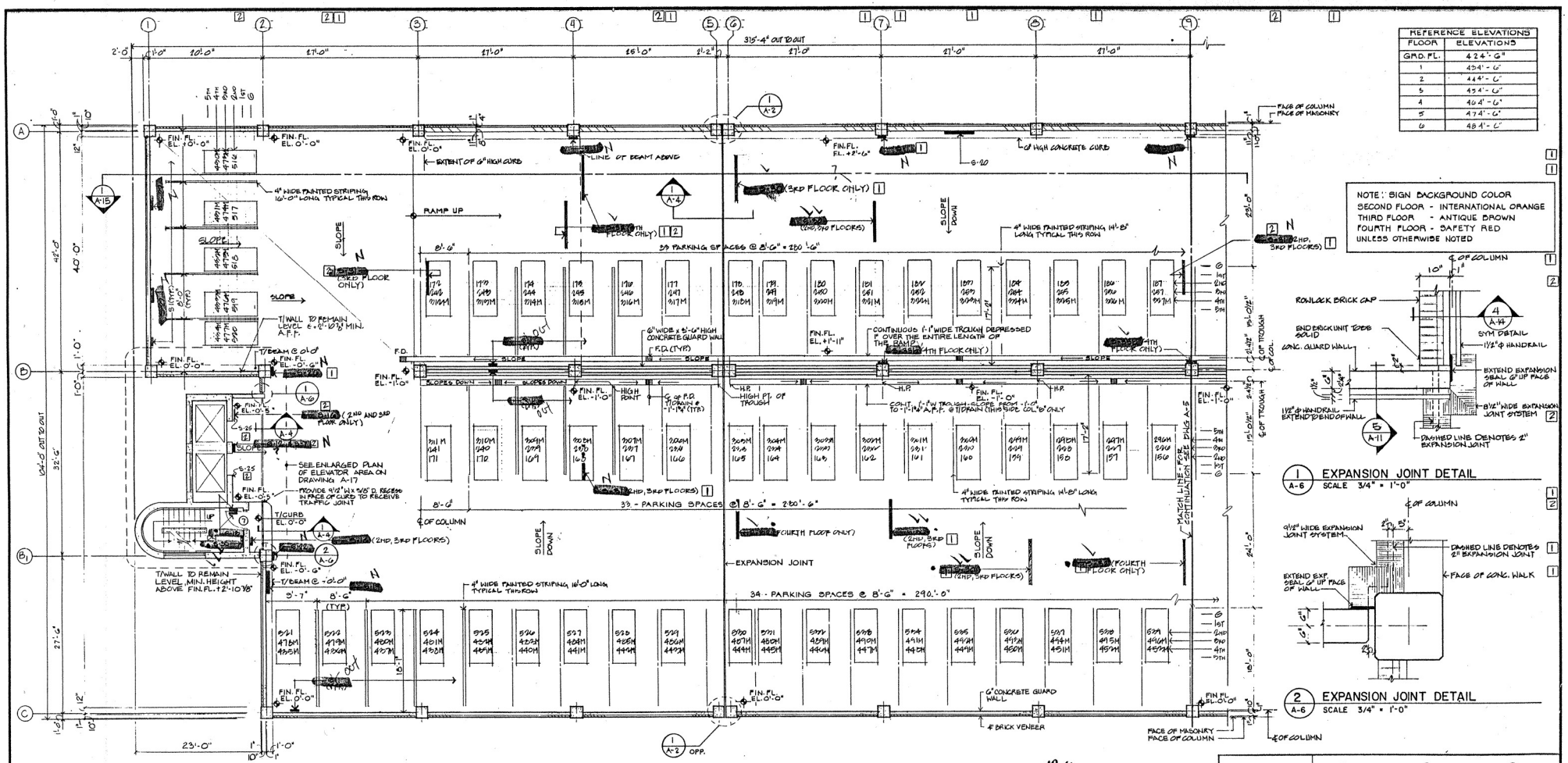

SECOND THRU FOURTH FLOOR PLAN – SOUTH
SCALE 1/8" = 1'-0"

1 / A-6 EXPANSION JOINT DETAIL
SCALE 3/4" = 1'-0"

2 / A-6 EXPANSION JOINT DETAIL
SCALE 3/4" = 1'-0"

NORTH

KEY PLAN

1B0107

DESIGNED	W. CHAPELLA	1-88 DATE
DRAWN	C. REYNOLDS	2-88 DATE
CHECKED	WIC	3-89 DATE
APPROVED	E. FRENDBERG	3-89 DATE

REFERENCE DRAWINGS		
NUMBER	DESCRIPTION	
A-5	SECOND FLOOR PLAN - NORTH	
A-17	STAIR & ELEVATOR PLAN DETAILS	
A-20	DOOR SCHEDULE / ELEVATIONS	

REVISIONS			
DATE	BY		DESCRIPTION
4-18-90	WIC	1	SIGNAGE REVISIONS PER VCO 2
6-26-90	WIC	2	REVISED SIGNAGE PCO-2-REV-1

STATE OF MARYLAND — SOLOMON JOSEPH SOLOMON — 15065 — REGISTERED PROFESSIONAL ENGINEER

WASHINGTON METROPOLITAN AREA TRANSIT AUTHORITY

MICHAEL BAKER, JR., INC.
CONSULTING ENGINEERS

SUBMITTED John Edwin Frendberg

MONTGOMERY COUNTY GOVERNMENT
DEPARTMENT OF TRANSPORTATION

SVERDRUP CORPORATION
CONSULTANT FOR MONTGOMERY COUNTY

GLENMONT ROUTE
AMHERST AVENUE PARKING GARAGE 45
SECOND THRU FOURTH FLOOR PLAN – SOUTH

SCALE	DRAWING NO.	
AS NOTED	B10g - A-6	M778-56

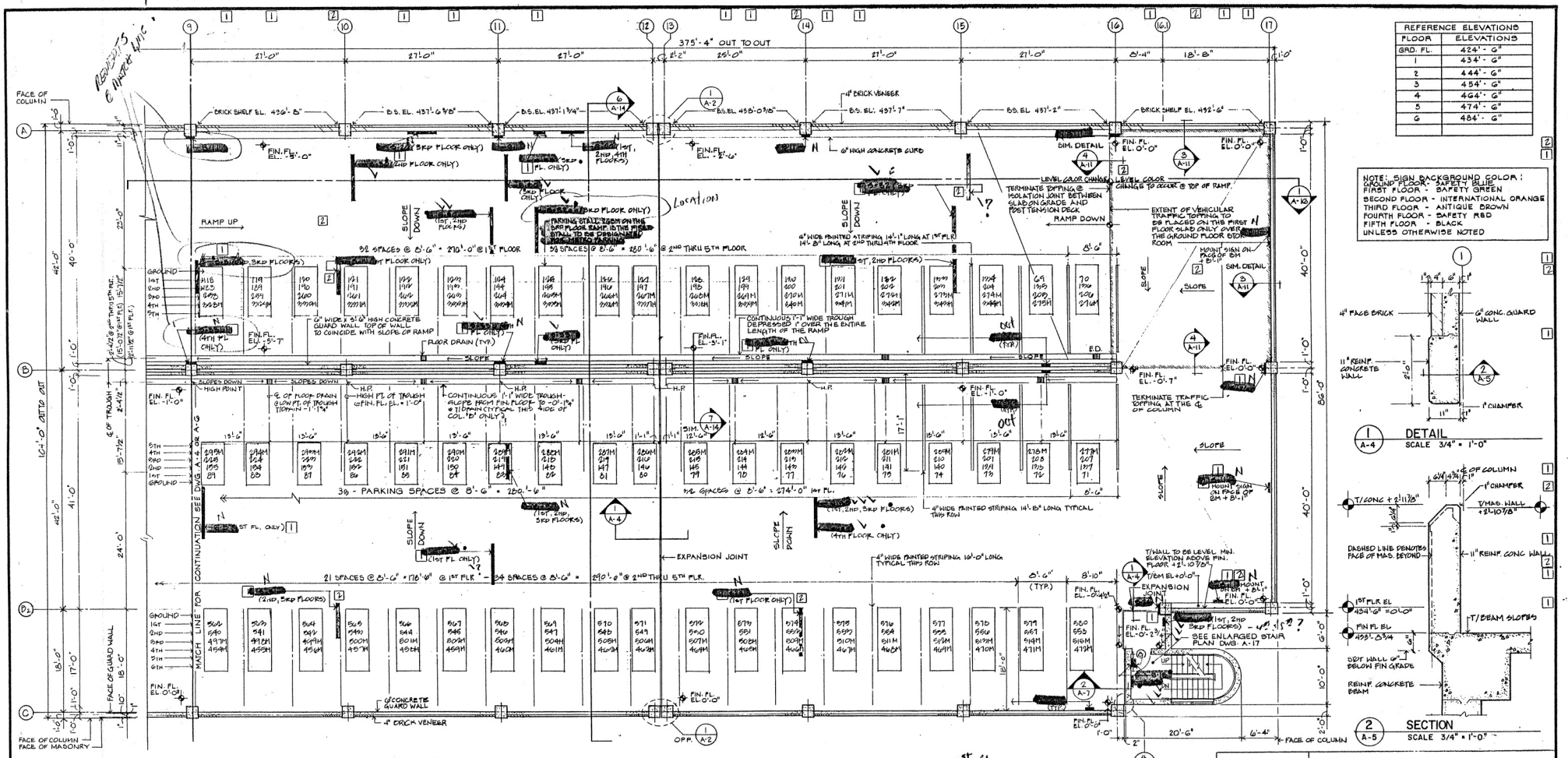

FIRST THRU FOURTH FLOOR PLAN — NORTH

SCALE 1/8" = 1'-0"

REFERENCE ELEVATIONS	
FLOOR	ELEVATIONS
GRD. FL.	424'-6"
1	434'-6"
2	444'-6"
3	454'-6"
4	464'-6"
5	474'-6"
6	484'-6"

NOTE: SIGN BACKGROUND COLOR:
GROUND FLOOR - SAFETY BLUE
FIRST FLOOR - SAFETY GREEN
SECOND FLOOR - INTERNATIONAL ORANGE
THIRD FLOOR - ANTIQUE BROWN
FOURTH FLOOR - SAFETY RED
FIFTH FLOOR - BLACK
UNLESS OTHERWISE NOTED

1/A-4 DETAIL
SCALE 3/4" = 1'-0"

2/A-5 SECTION
SCALE 3/4" = 1'-0"

NORTH

KEY PLAN

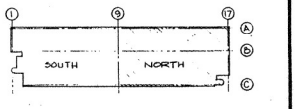

1B0107

DESIGNED	W. CHAPELLA	1-88 DATE
DRAWN	C. REYNOLDS	2-88 DATE
CHECKED	WIG	3-89 DATE
APPROVED	E. FRENDBERG	3-89 DATE

REFERENCE DRAWINGS		
NUMBER	DESCRIPTION	
A-4, A-6	FLOOR PLANS - SOUTH	
A-17	STAIR & ELEVATOR PLAN DETAILS	
A-20	DOOR SCHEDULE / ELEVATIONS	

REVISIONS			
DATE	BY		DESCRIPTION
4-10-90	WIG	1	SIGNAGE REVISIONS PER PCO. 2
6-26-90	WIG	2	REVISED SIGNAGE PCO-2 REV-1

STATE OF MARYLAND — ALAN G. DUNN — No. 15065 — REGISTERED PROFESSIONAL ENGINEER

WASHINGTON METROPOLITAN AREA TRANSIT AUTHORITY

MICHAEL BAKER, JR., INC.
CONSULTING ENGINEERS

SUBMITTED John Edwin Fredberg

MONTGOMERY COUNTY GOVERNMENT
DEPARTMENT OF TRANSPORTATION

SVERDRUP CORPORATION
CONSULTANT FOR MONTGOMERY COUNTY

GLENMONT ROUTE
AMHERST AVENUE PARKING GARAGE 45
FIRST THRU FIFTH FLOOR PLAN — NORTH

SCALE: AS NOTED

DRAWING NO. B10g-A-5

M778-55

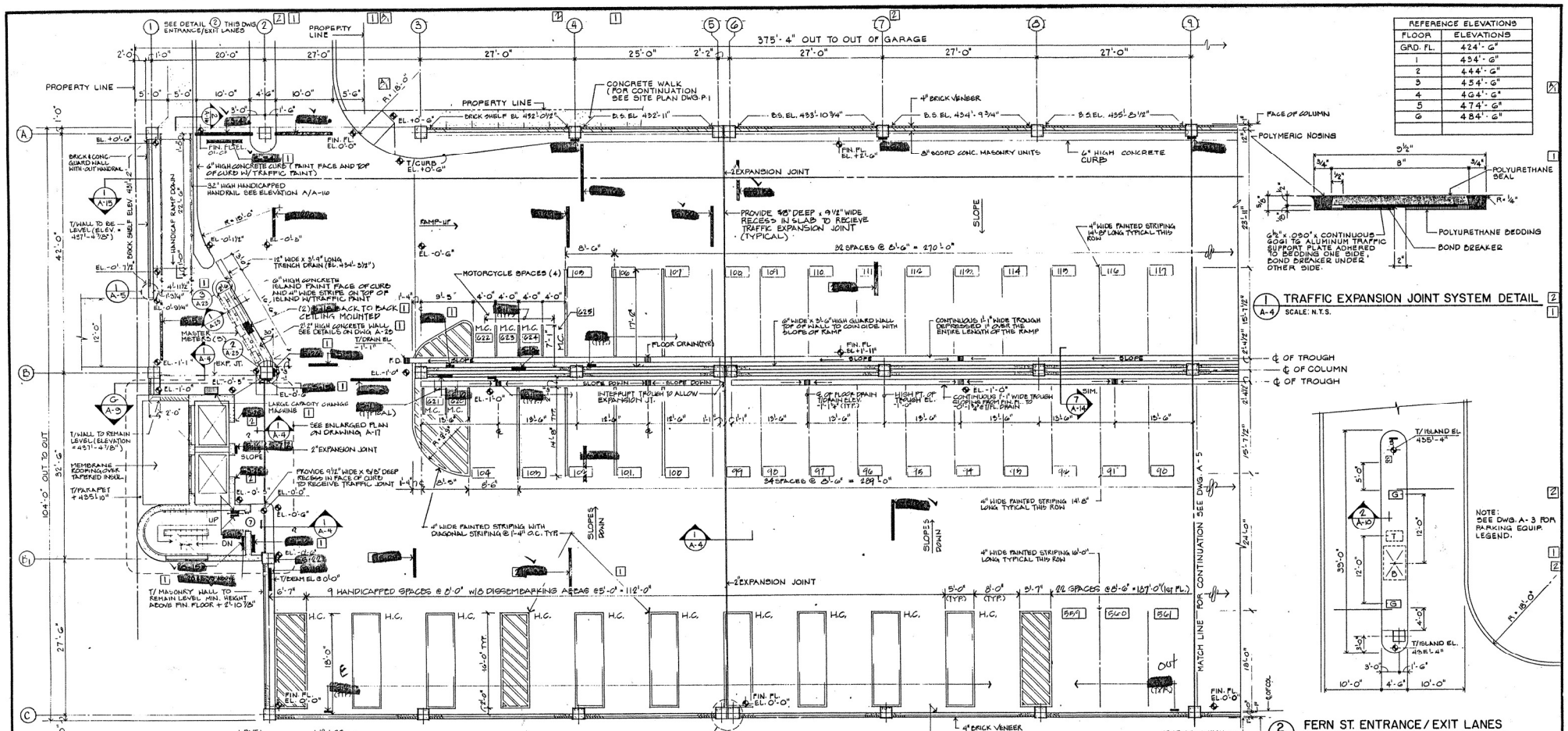

REFERENCE ELEVATIONS	
FLOOR	ELEVATIONS
GRD. FL.	424'-6"
1	434'-6"
2	444'-6"
3	454'-6"
4	464'-6"
5	474'-6"
6	484'-6"

1 A-4 TRAFFIC EXPANSION JOINT SYSTEM DETAIL
SCALE: N.T.S.

2 A-4 FERN ST. ENTRANCE / EXIT LANES
SCALE: 1/8" = 1'-0"

FIRST FLOOR PLAN — SOUTH
SCALE 1/8" = 1'-0"

KEY - NUMBERING SCHEME AT PARKING BAY

DESIGNED	W. CHAPELLA	1-88 DATE
DRAWN	C. REYNOLDS	2-88 DATE
CHECKED	WIC	3-89 DATE
APPROVED	E. FRENDBERG	3-89 DATE

REFERENCE DRAWINGS		
NUMBER	DESCRIPTION	
A-5	FIRST FLOOR PLAN - NORTH	
A-17	STAIR & ELEVATOR PLAN DETAILS	
A-20	DOOR SCHEDULE / DETAILS	
A-22	SIGN SCHEDULE / DETAILS	
A-16	BUILDING SECTION	

REVISIONS		
DATE	BY	DESCRIPTION
5/21/91	WIC	3 REVISED RADIUS
4-18-90	WIC	1 SIGNAGE REVISIONS ADDED
		CHANGE MACH. ADDED CRASH BARRIER
		PER PCO 2.
6-26-90	WIC	2 REVISED SIGNAGE PCO 2-REV-1

WASHINGTON METROPOLITAN AREA TRANSIT AUTHORITY

MICHAEL BAKER, JR., INC.
CONSULTING ENGINEERS

SUBMITTED John Edwin Fendberg

MONTGOMERY COUNTY GOVERNMENT
DEPARTMENT OF TRANSPORTATION

SVERDRUP CORPORATION
CONSULTANT FOR MONTGOMERY COUNTY

GLENMONT ROUTE
AMHERST AVENUE PARKING GARAGE 45
FIRST FLOOR PLAN — SOUTH

SCALE 1/8" = 1'-0" 10 2 4 6 8 10

DRAWING NO. B10g - A - 4

M778-54

1B0107

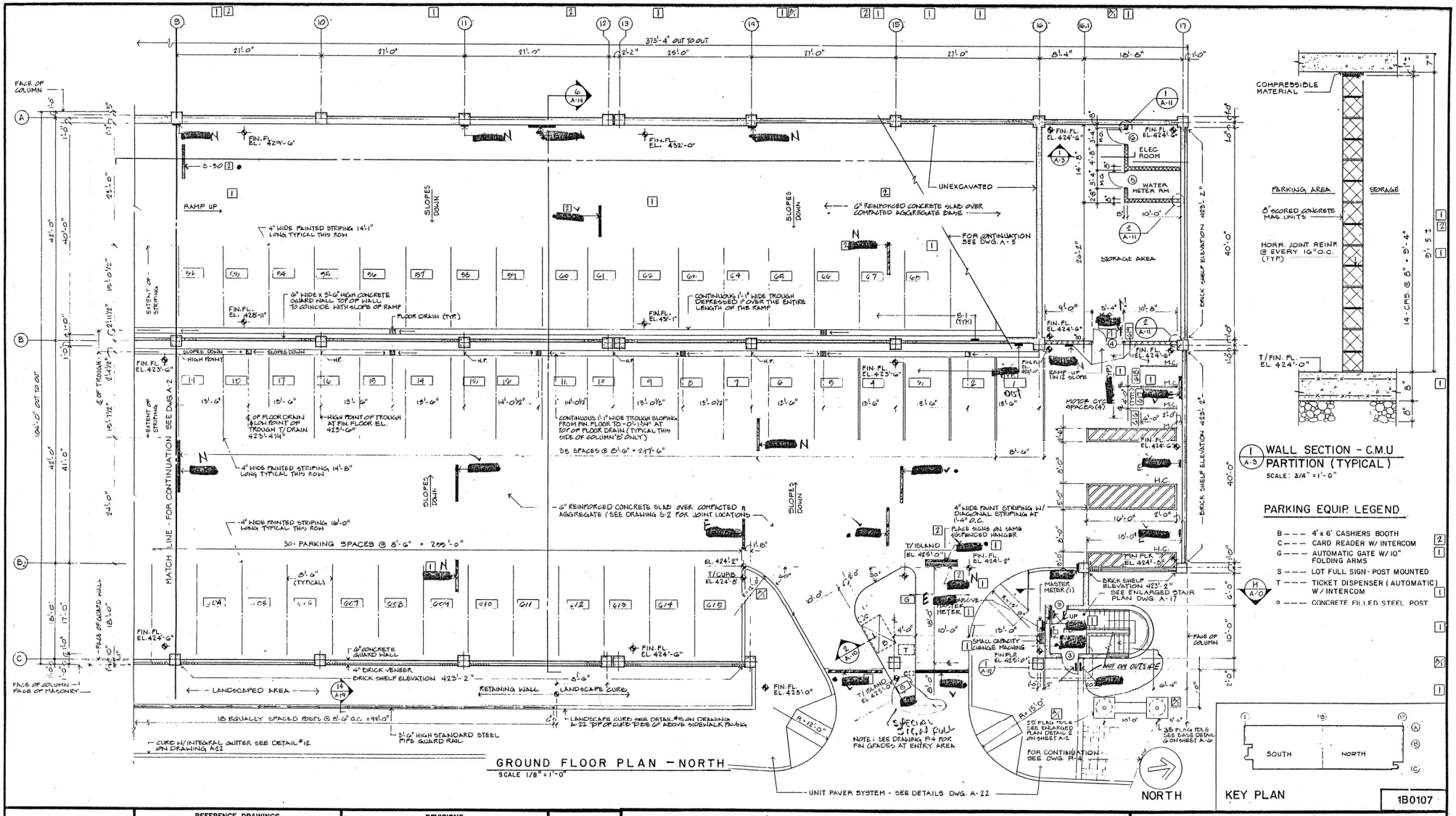

DESIGNED	W CHAPELLA	1-88 DATE
DRAWN	C.REYNOLDS	2-88 DATE
CHECKED	WIC	3-89 DATE
APPROVED	E FRENDBERG	3-89 DATE

REFERENCE DRAWINGS

NUMBER	DESCRIPTION
A-2	GROUND FLOOR PLAN - SOUTH
A-17	STAIR & ELEVATOR PLAN DETAILS
A-20	DOOR SCHEDULE / DETAILS
P-2	PAVING & RESTORATION PLAN
A-21	UNIT PAVER DETAILS

REVISIONS

DATE	BY	DESCRIPTION
5/8/87	WIC	3 REVISED RADIUS, ADDED FLAG POLES
4-18-90	WIC	1 REVISED SIGNAGE, ADDED CHANGE MACHINE PER PCO 2
6-26-90	WIC	2 REVISED SIGNAGE PCO 2 - REV 1

STATE OF MARYLAND · JOHN EDWIN FRENDBERG · 15065 · REGISTERED PROFESSIONAL ENGINEER

WASHINGTON METROPOLITAN AREA TRANSIT AUTHORITY

MICHAEL BAKER, JR., INC.
CONSULTING ENGINEERS

SUBMITTED John Edwin Frendberg

MONTGOMERY COUNTY GOVERNMENT
DEPARTMENT OF TRANSPORTATION

SVERDRUP CORPORATION
CONSULTANT FOR MONTGOMERY COUNTY

GLENMONT ROUTE
AMHERST AVENUE PARKING GARAGE 45
GROUND FLOOR PLAN - NORTH

SCALE: AS NOTED
DRAWING NO. B10g-A-3
M778-53

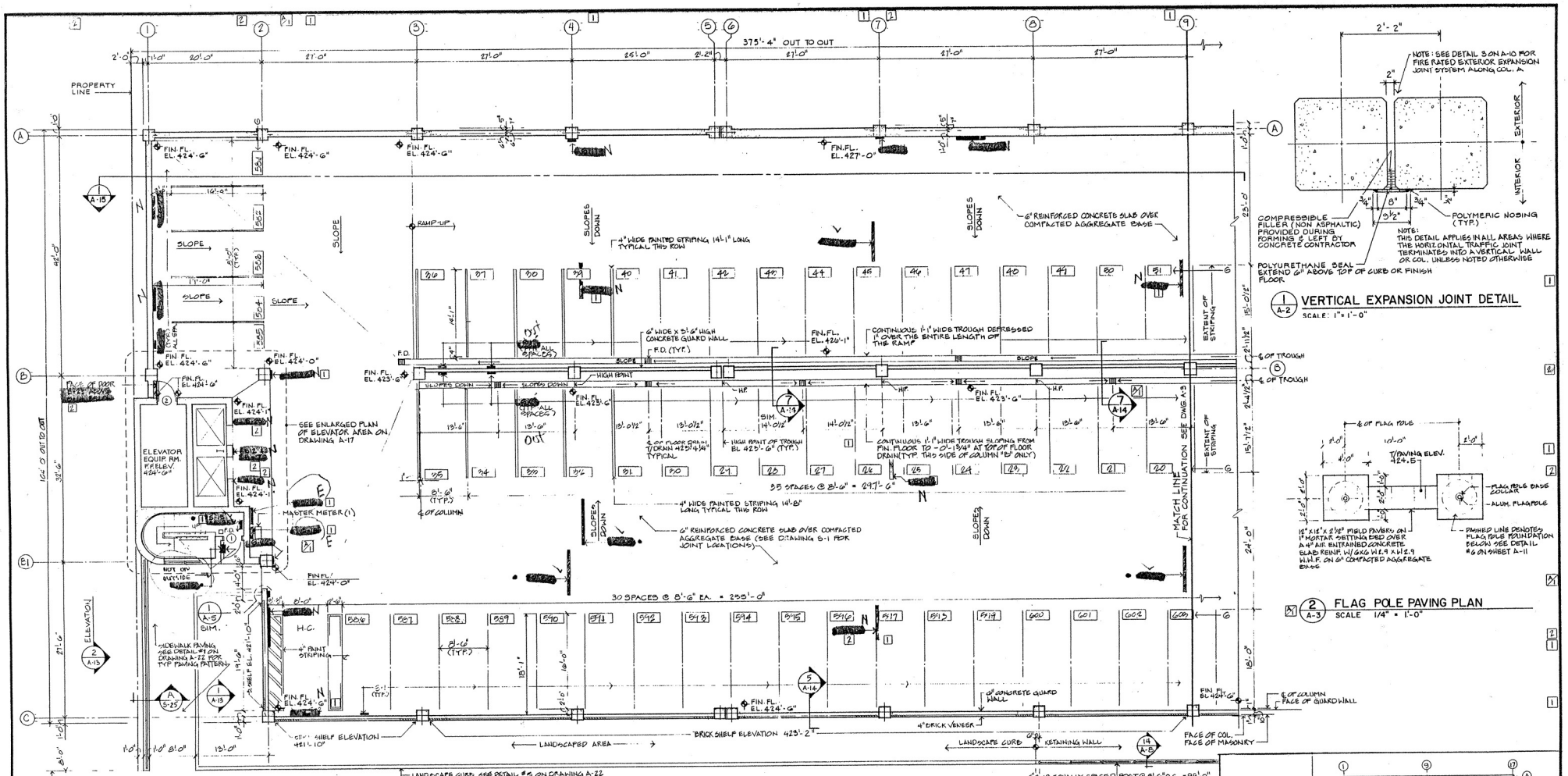

GROUND FLOOR PLAN - SOUTH

SCALE 1/8" = 1'-0"

PARKING LEGEND	
NUMBER OF MONTGOMERY COUNTY PARKING SPACES	368
NUMBER OF METRO PARKING SPACES	250
NUMBER OF HANDICAPPED SPACES (2% OF AVAILABLE AUTOMOTIVE PARKING)	13
NUMBER OF MOTORCYCLE PARKING SPACES	10
TOTAL NUMBER OF PARKING SPACES	638

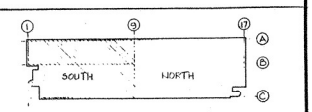

NORTH

KEY PLAN

1B0107

DESIGNED	W CHAPELLA	1-88 DATE
DRAWN	C. REYNOLDS	2-88 DATE
CHECKED	WIC	3-89 DATE
APPROVED	E. FRENDBERG	3-89 DATE

REFERENCE DRAWINGS

NUMBER	DESCRIPTION
A-3	GROUND FLOOR PLAN - NORTH
A-17	STAIR & ELEVATOR PLAN DETAILS
A-20	DOOR SCHEDULE / DETAILS
A-21	UNIT PAVER DETAILS

REVISIONS

DATE	BY	DESCRIPTION
5/8/89	WIC	1 DELETED BOLLARDS, ADD FLAG POLE PLAN
4-17-90	WIC	1 REVISED SIGNAGE PER PCO 2
6-26-90	WIC	2 REVISED SIGNAGE PCO 2 - REV 1

STATE OF MARYLAND REGISTERED PROFESSIONAL ENGINEER

WASHINGTON METROPOLITAN AREA TRANSIT AUTHORITY

MICHAEL BAKER, JR., INC.
CONSULTING ENGINEERS

SUBMITTED John Edwin Frendberg

MONTGOMERY COUNTY GOVERNMENT
DEPARTMENT OF TRANSPORTATION

SVERDRUP CORPORATION
CONSULTANT FOR MONTGOMERY COUNTY

GLENMONT ROUTE
AMHERST AVENUE PARKING GARAGE 45
GROUND FLOOR PLAN - SOUTH

SCALE: AS NOTED

DRAWING NO. B10g - A - 2

M778-52

SIGN SCHEDULE

MARK	SIZE W	SIZE L	TEXT	COMPONENTS 1	2	3	4	5	6	7	BACK-GROUND COLOR	LETTERS-SYM. "H"	COLOR	MOUNTING DET.	HT.	REMARKS
S-31	12"	6'-0"	PAY STATION LOCATED AT STAIRS	AA							LEVEL	4"	WHITE	4	8'-1"	SEE PLAN NOTES FOR BACKGROUND COLOR
S-32	16"	8'-0"	METRO PERMITS ONLY	BB							LEVEL	6"	WHITE	4	8'-1"	SEE PLAN NOTES FOR BACKGROUND COLOR
S-32a	16"	8'-0"	METRO PERMITS ONLY BEYOND THIS POINT	CC							LEVEL	6"/4"	WHITE	7	8'-1"	SEE PLAN NOTES FOR BACKGROUND COLOR. 2
S-35	27"	22"	METRO PERMITS ONLY ⟷ (SEE PLAN FOR DIRECTION)	DD							LEVEL	3"	WHITE	5	5'-0"	SEE PLAN NOTES FOR BACKGROUND COLOR
S-35b	27"	22"	METRO PERMITS ONLY ⟷	EE							LEVEL	5"	WHITE	5	5'-0"/L.P.	SEE PLAN NOTES FOR BACKGROUND COLOR.
S-34	12"	6'-0"	⊖ DO NOT ENTER ⊖	FF							WHITE	6"	RED	4/7	8'-1"	2
S-35	11"	2'-0"	LEVEL G (AND 1 - 5) STAIR NO. 1, LEVEL G THRU 5	GG							RED	4"/1"	WHITE	5	2'-0"/8'-10"	ONE SIGN REQUIRED AT EACH LEVEL OF STAIRWAY - LAM. 3154 2

SIGN SCHEDULE NOTES:

1. L.P. - MOUNT ON LIGHT POST ON ROOF AREA AT 7'-0" TO BOTTOM OF SIGN
2. SCHEDULED MOUNTING HEIGHTS ARE GIVEN TO THE BOTTOM OF THE SIGN

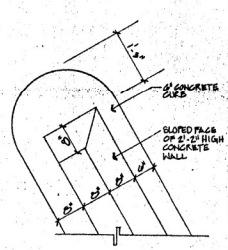

3 A-4 PLAN DETAIL @ 1ST FLOOR
SCALE 3/4" = 1'-0"

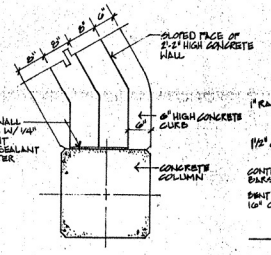

2 A-4 PLAN DETAIL @ 1ST FLOOR
SCALE 3/4" = 1'-0"

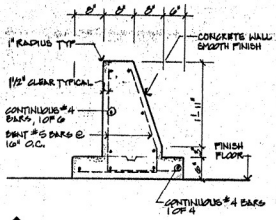

1 A-4 SECTION THRU CONCRETE WALL @ 1ST FLOOR
SCALE 3/4" = 1'-0"

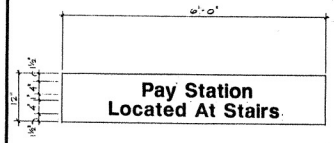

AA

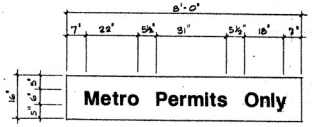

BB

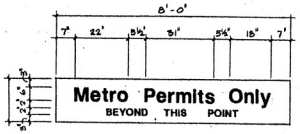

CC

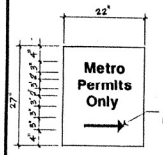

DD

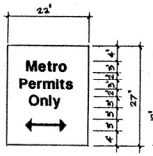

EE

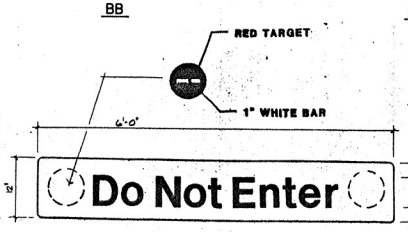

FF

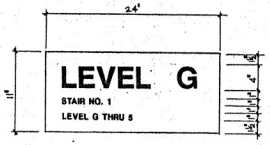

GG

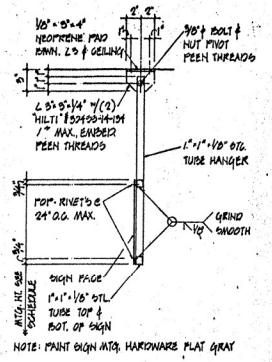

NOTE: PAINT SIGN MTG. HARDWARE FLAT GRAY

SIGN MOUNTING DETAIL 7

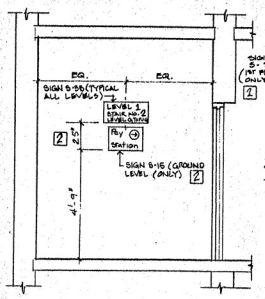

ELEV. NORTH STAIR - GRND. FLR. 2

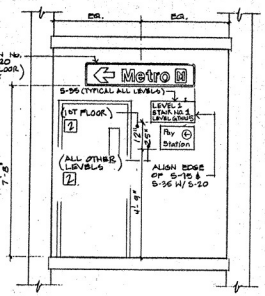

ELEV. SOUTH STAIR - 1st FLR. 3

DESIGNED		DATE
DRAWN		DATE
CHECKED	W. CHAPELLA	DATE
APPROVED	E. FRENDBERG	DATE

REFERENCE DRAWINGS NUMBER	DESCRIPTION

REVISIONS DATE	BY		DESCRIPTION
4-18-90	WLC	1	DRAWING ADDED PER FCO 2
6-26-90	WLC	2	REVISED SIGNAGE FCO-2 REV-1

STATE OF MARYLAND REGISTERED PROFESSIONAL ENGINEER

WASHINGTON METROPOLITAN AREA TRANSIT AUTHORITY

MICHAEL BAKER, JR., INC.
CONSULTING ENGINEERS

SUBMITTED John Edwin Frendberg

MONTGOMERY COUNTY GOVERNMENT
DEPARTMENT OF TRANSPORTATION

SVERDRUP CORPORATION
CONSULTANT FOR MONTGOMERY COUNTY

GLENMONT ROUTE
AMHERST AVENUE PARKING GARAGE
SIGN SCHEDULE & DETAILS

SCALE	DRAWING NO.	
NOT TO SCALE	BIOg - A - 23	M778-72A

[2][1] SIGN SCHEDULE

MARK	SIZE W	SIZE L	TEXT	COMPONENTS 1	2	3	4	5	6	7	BACKGROUND COLOR	LETTERS-SYMB "H"	COLOR	MOUNTING DET.	HT.	REMARKS
S-1	DELETED															
S-2	24"	12"	HANDICAPPED ♿								BLUE	1"	WHITE			FURNISHED AND INSTALLED BY MONTGOMERY COUNTY
S-3	8"	10'-0	⊖ DO NOT ENTER ⊖	J	W1	J					BLACK	6"	SCOTCHLITE #3870	1	8'-1"	
S-4	8"	10'-0	T-2" CLEARANCE 7'-2"	L	W2	L					BLACK	6"		1	7'-2"	
S-5	12"	10'-0	↑METRO [M]	J	W3	D	JJ				METRO BROWN	7"	GRAPHIC WHITE	4	8'-1"	
S-6	12"	10'-0	← AMHERST EXIT FERN → [1]	J	W4	K.K	W5	K.K	W6	JJ	LEVEL	6"	WHITE	4	8'-1"	SEE PLAN NOTES FOR BACKGROUND COLOR
S-7	7"	6"	NO SMOKING	B							RED	1"	WHITE	5	4'-1"	
S-8	12"	7'-0	↑ EXIT FERN PARK →	J	W5	W6	K.K	W7	JJ		LEVEL	6"	WHITE	4	8'-1"	SEE PLAN NOTES FOR BACKGROUND COLOR
S-9	12"	5'-0	♿ PARKING ↑	LL	Y	W8	JJ				BLUE	6"	WHITE	4	8'-1"	
S-10	10"	12"	MOTORCYCLE PARKING ← →	N							LEVEL	2"	WHITE			FURNISHED & INSTALLED BY MONTGOMERY COUNTY
S-11	10"	12"	(R) ⟷	F							WHITE	—	RED/BLACK	5/6	10'-0" OR 6'-0" ALL-U	MOUNT SIGN @ 6'-0" UNLESS NOTED OTHERWISE IN PLAN
S-12	8"	5"	IN CASE OF FIRE, ETC...	D							WHITE		BLACK RED	5	4'-0"	LAMINATED SIGN
S-13	10"	VARIES	(DOOR LEVEL NO) G, 1-5 [1]	I							LEVEL	10"	WHITE	SCOTCH #3650	4'-2"	SEE PLAN NOTES FOR DOOR COLOR, DECAL IS ALWAYS WHITE
S-14	8"	2'-10	ELEVATOR MACHINE RM.	G							SAFETY BLUE	2"	WHITE	DOOR	4'-7"	
S-15	12"	18"	PAY STATION (↑)	H							LEVEL	4"	WHITE	5	4'-4"	SEE PLAN FOR ARROW DIRECTION SEE PLAN FOR BACKGROUND COLOR
S-16a	24"	3'-0"	PAY STATION LOCATED ON LEVEL G... DO YOU REMEMBER YOUR SPACE NO?	Q							LEVEL	2"	WHITE	5	4'-10"	SEE PLAN NOTES FOR BACKGROUND COLOR
S-16b	24"	3'-0"	PAY STATION LOCATED ON LEVEL G DO YOU REMEMBER YOUR SPACE NO?	K	[1]						LEVEL	2"	WHITE	5	4'-10"	SEE PLAN NOTES FOR BACKGROUND COLOR
S-18	24"	2'-0"	PAY HERE [1]	S							LEVEL	6"	WHITE	5 / SEE NOTE 5		SEE PLAN NOTES FOR BACKGROUND COLOR
S-19	12"	5'-0"	METRO [M] → [1]	LL	W3	D	JJ				METRO BROWN	7"	GRAPHIC WHITE	5	1'-4"	MOUNT SIGN @ TOP OF WALL
S-20	12"	5'-0"	← METRO [M] [1]	J	W3	D	L				METRO BROWN	7"	GRAPHIC WHITE	5	SEE SPECIAL	7'-0" @ SOUTH STAIR 1ST LEVEL 7'-0" ON WALL
S-20A	12"	8'-0"	↖ METRO [M]	J	W3	D	L				METRO BROWN	7	GRAPHIC WHITE	5	8'-1"	
S-22	45"	1'-10	ELEVATOR STAIR	T							WHITE LEVEL	4"	LEVEL WHITE	5	8'-0"	SEE PLAN NOTES FOR BACKGROUND COLOR
S-23	11"	2'-10	RESTRICTED AREA AUTHORIZED PERSONNEL ONLY	G							SAFETY BLUE	2"	WHITE	DOOR	5'-8"	
S-24	48"	1'-6"	STAIR [1]	T							LEVEL	6"	WHITE	5	3'-0"	SEE PLAN NOTES FOR BACKGROUND COLOR
S-25	4"	5"	CAR 1 & CAR 2 *SEE NOTE #4	U							RED		WHITE	5	7'-0"	
S-26	96"	22"	(LEVEL NO) G, 1-5	U							LEVEL	18"	WHITE	5	8'-6"	SEE PLAN NOTES FOR BACKGROUND COLOR
S-27	18"	12"	[1] SMALL CARS ONLY ← →	N							LEVEL	2"	WHITE	5	4'-0"	
S-28	12"	7'-0"	AMHERST EXIT →	LL	W4	W5	JJ				LEVEL	6"	WHITE	4	8'-1"	SEE PLAN NOTES FOR BACKGROUND COLOR
S-29	16"	6'-0"	PARK FRONT IN ONLY	A							LEVEL	4"	WHITE	4 / 7	8'-1"	SEE PLAN NOTES FOR BACKGROUND COLOR
S-30	12"	8'-0"	REMEMBER SPACE NUMBER PAY AT..... AT STAIRS [1]	C							LEVEL	4"	WHITE	4	8'-1"	SEE PLAN NOTES FOR BACKGROUND COLOR

WORD COMPONENTS

- W1 – Do Not Enter
- W2 – 7'-0" Clearance 7'-0"
- W3 – Metro
- W4 – Amherst
- W5 – Exit
- W6 – Fern
- W7 – Park
- W8 – Handicapped Parking

[1] SIGN SCHEDULE NOTES

[2] 1. PROVIDE ½" WHITE BORDER AT EDGE OF ALL METAL SIGNS

2. SEE ELEVATION DETAIL SHEET FOR MOUNTING HEIGHT. SOUTH STAIR HAS PAY STATION AT G & 1. NORTH STAIR HAS PAY STATION AT G ONLY.

3. MOUNT SIGN ABOVE MASTER METER. CHECK DETAIL OF METER SELECTED FOR FINAL HEIGHT.

[2] 4. PROVIDE SIGNS TO IDENTIFY ELEVATOR CAR. THE EAST ELEVATOR IS TOE CAR ONE. THE WEST ELEVATOR IS TOE CAR TWO. PROVIDE SIGNS @ EA FLOOR.

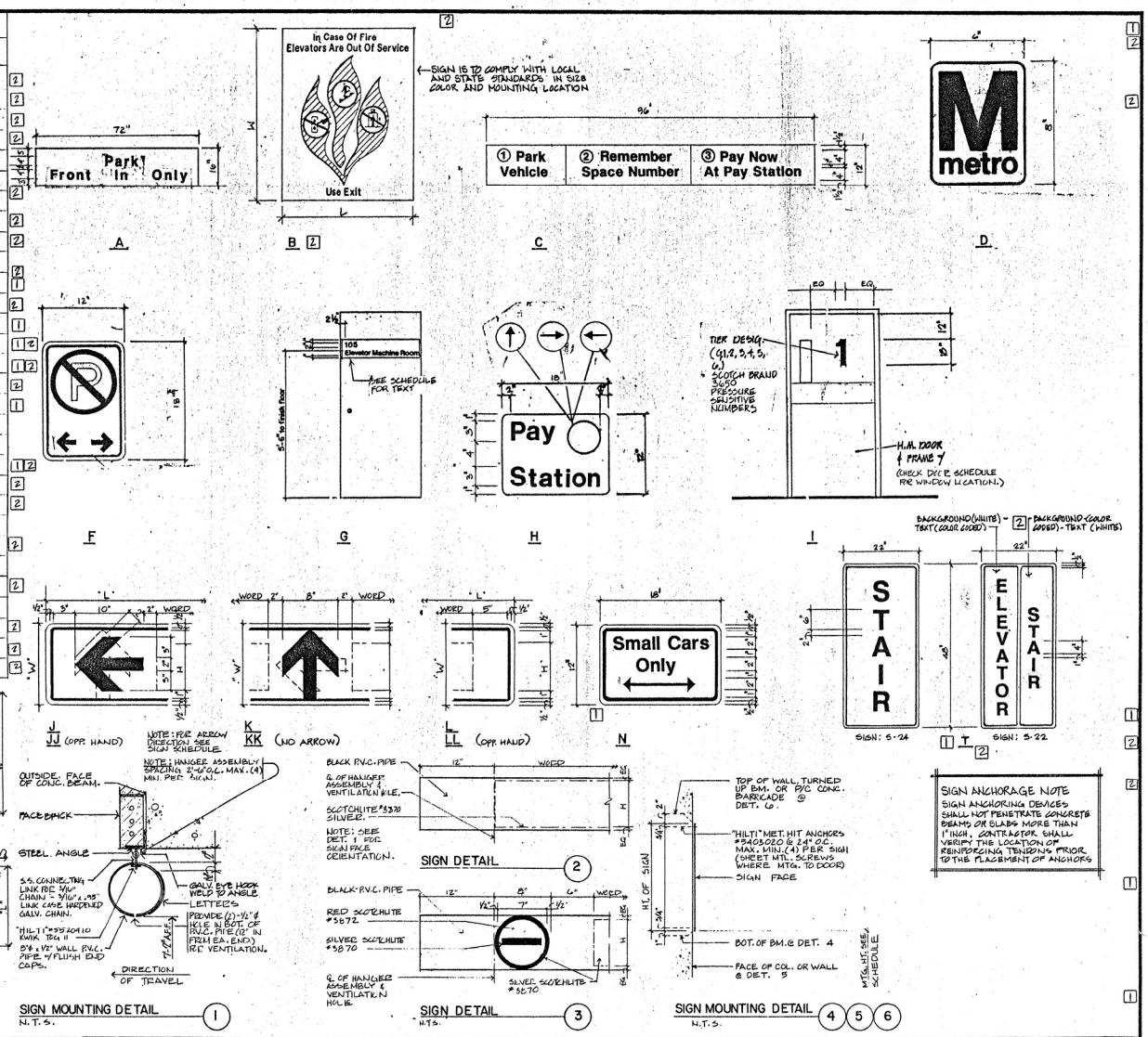

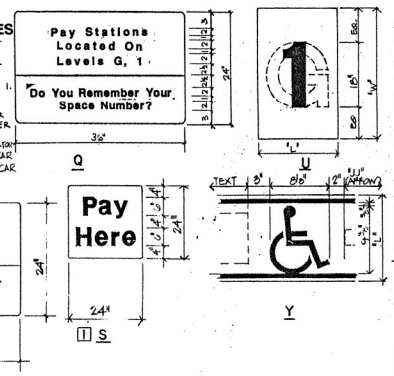

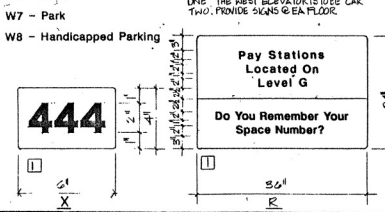

SIGN MOUNTING DETAIL ①
N.T.S.

SIGN DETAIL ②
SIGN DETAIL ③
N.T.S.

SIGN MOUNTING DETAIL ④ ⑤ ⑥
N.T.S.

SIGN ANCHORAGE NOTE

SIGN ANCHORING DEVICES SHALL NOT PENETRATE CONCRETE BEAMS OR SLABS MORE THAN 1" HIGH. CONTRACTOR SHALL VERIFY THE LOCATION OF REINFORCING TENDONS PRIOR TO THE PLACEMENT OF ANCHORS

DESIGNED	C. REYNOLDS	4-88 DATE
DRAWN	C. REYNOLDS	4-88 DATE
CHECKED	WIC	3/6/89 DATE
APPROVED	E. FRENDBERG	3-89 DATE

REFERENCE DRAWINGS

NUMBER	DESCRIPTION

REVISIONS

DATE	BY		DESCRIPTION
4-18-90	WIC	1	SIGNAGE REVISIONS PER PCO 2
6-26-90	WIC	2	REVISED SIGNAGE PCO-2-REV 1

WASHINGTON METROPOLITAN AREA TRANSIT AUTHORITY

MICHAEL BAKER, JR., INC.
CONSULTING ENGINEERS

SUBMITTED E. Edwin Frendberg

MONTGOMERY COUNTY GOVERNMENT
DEPARTMENT OF TRANSPORTATION

SVERDRUP CORPORATION
CONSULTANT FOR MONTGOMERY COUNTY

GLENMONT ROUTE — 1B0107

AMHERST AVENUE PARKING GARAGE
SIGN SCHEDULE & DETAILS

SCALE	DRAWING NO.	
NOT TO SCALE	B10g - A - 21	M778-71