Silver Spring CBD
Bicycle Pedestrian Priority Area
BPPA
Existing Bikeways
Major Paved Trail
Paved Trail
Bike Lane
Shared Roadway
Masterplan Bikeways
Existing
Proposed
Unknown
Bikeshare Station
(future station)
Existing Station
Map produced by Montgomery County DTS-GIS April 1, 2014
Miles
0
0.125
0.25
0.5
Georgia & Spring
Fenton & Ellsworth
Ripley & Bonifant
Fenton & Gist
13th & Eastern
Fenton & New York
Silver Spring CBD West
Silver Spring CBD
Silver Spring
East - West Highway
Wayne Avenue
Georgia Ave
Colesville Rd
16th St
Fenton St
Philadelphia Ave
Burlington Ave
New York Ave
Takoma Ave
Metropolitan Branch Trail
Shared Use Path: Georgetown Branch Trail
Shared Roadway: Ballard St
Shared Roadway: Second Ave
On Road: Spring St
On Road: Fenton St / Fenton St Extended
On Road: Cameron St / Apple St
On Road: Cedar St
On Road: Bonifant St
On Road: Silver Spring Ave
On Road: Draper La Extended And Blair Mill Rd
Shared Use Path: Wayne Ave
Shared Use Path: Dixon Ave
Shared Use Path: East-west Highway
Shared Roadway: Ellsworth Dr
Shared Roadway: Pershing Dr
Shared Roadway: Bonifant St
Shared Roadway: Georgia Ave
Shared Roadway: Burlington Ave
Bike Lanes: Grove St
Bike Lanes: Sligo Ave
Bike Lanes: Woodbury Dr
Parking Lot Cut Thru Cut
Noyes La
Noyes Dr
Springwood Dr
1st Ave
Ballard St
Woodland Dr
Fairview Rd
Fairview Ct
Noyes Ct
Cameron St
Spring St
Planning Pl
Springvale La
Springvale Rd
Cloverfield Pl
Cloverfield Rd
Greenbrier Dr
Mayfair Pl
Pershing Dr
Cedar St
Veterans Pl
Roeder Rd
Fenton St
Fenwick La
Apple Ave
Hill Ct
Fidler La
Ramsey Ave
Ellsworth Dr
Dartmouth Ave
Bonifant St
Hankin St
Houston St
Grove St
Easley St
Falkland La
Carey La
Draper La
Ripley St
Dixon Ave
Discovery Pl
Thayer Ave
Silver Spring Ave
Station1 Dr
Mayor La
Sligo Ave
Twin Holly La
Gist Ave
Richmond Ave
Boston Ave
Chicago Ave
Violet Pl
Islington St
Blair Mill Rd
Blair Mill Dr
Eastern Dr
Eastern Ave
Newell St
Kennett St
Bottleworks La
Blair Mill Way
Selim Rd
Goddard Pl
King St
Jesup Blair Dr
Blair Rd
Juniper St
Albany Ave
Takoma Ave
390
384
410
29

Wheaton CBD
Bicycle Pedestrian Priority Area
BPPA
Existing Bikeways
Major Paved Trail
Paved Trail
Bike Lane
Shared Roadway
Masterplan Bikeways
Existing
Proposed
Unknown
Bikeshare Station
(future station)
Existing Station
Map produced by Montgomery County DTS-GIS April 1, 2014
Wheaton
Wheaton CBD
Veirs Mill Rd
Arcola Ave
Georgia Ave
Plyers Mill Rd
Hillsdale Path
Shared Roadway: Dawson Ave
Shared Roadway: Galt Ave
Shared Roadway: Grandview Ave
Shared Roadway: Bluebridge Ave
Shared Roadway: Fenimore Rd
Shared Roadway: Kensington Blv
Shared Roadway: Upton Dr
Shared Roadway: East Ave
Shared Roadway: Reedie Dr
Shared Roadway: Veirs Mill Rd
Shared Roadway: Wheaton Mall Ring Road
Shared Use Path or Shared Roadway: Mall Ring Rd
Shared Roadway: Mccomas Ave
Shared Roadway: McComas Ave / Douglas Ave
Shared Roadway: Torrance Dr
Shared Roadway: Kimberly St
Shared Roadway: Brunswick Ave
Shared Roadway: Maybrook Ave
Shared Roadway: Plyers Mill Rd
Shared Roadway: Franwall Ave
Shared Roadway: Elkin St
Shared Roadway: Nairn Rd
Shared Roadway: Ventura Ave
Shared Roadway: Blueridge Ave
Dual Bikeway: University Blv
Shared Roadway: Prichard Rd / Horde St
Shared Use Path: Wheaton Forest Park Off-Rd Path
Shared Use Path: BRdview Rd
Shared Use Path: Pleasant View Park Off-Rd Path
Shared Use Path: Grant Ave
Bike Lanes: Monterrey Dr
Bike Lanes: Veirs Mill Service Rd
Bike Lanes: Amherst Ave
Shared Roadway: Veirs Mill Service Rd
Miles
0
0.125
0.25
0.5

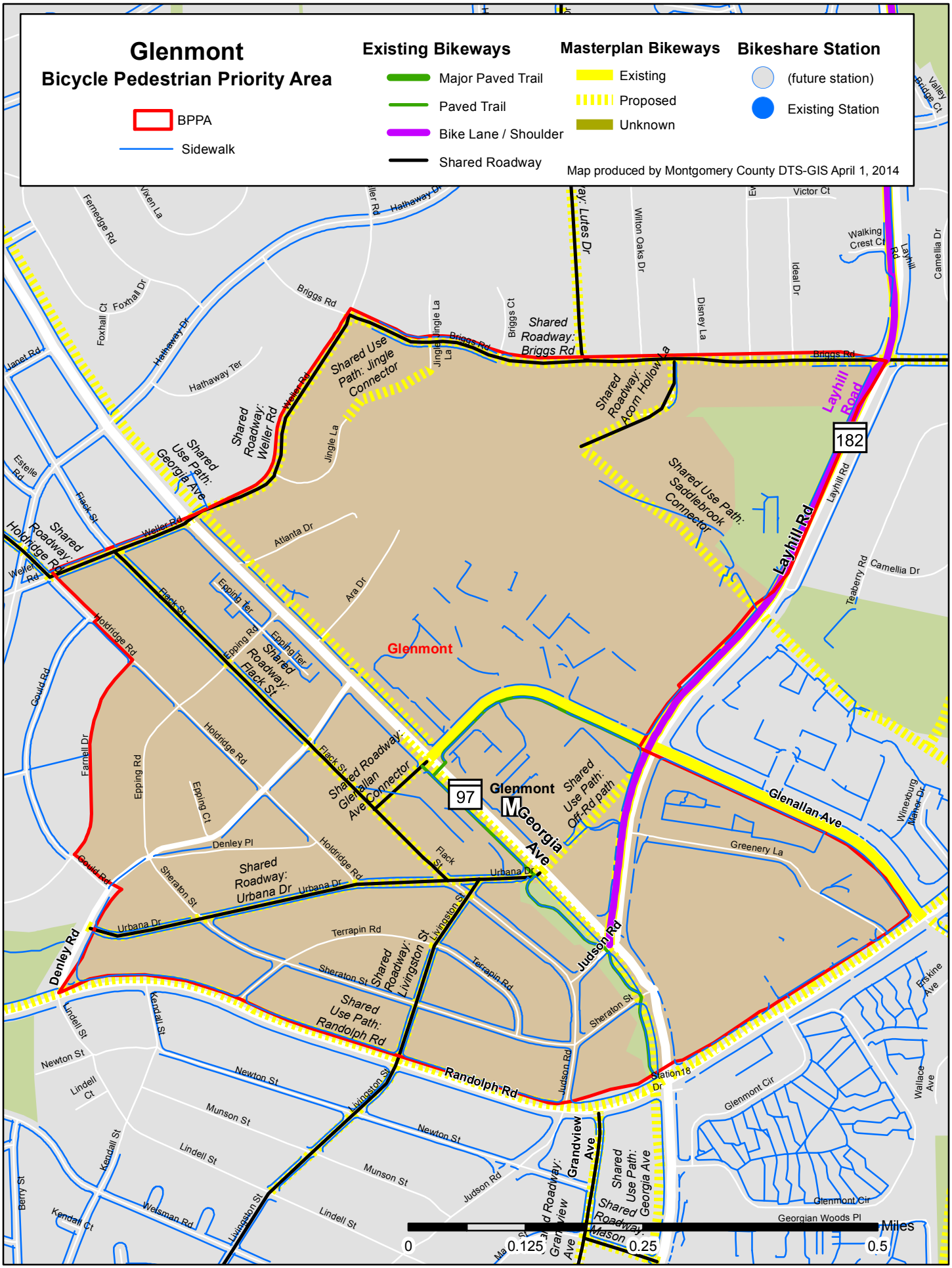
Glenmont
Bicycle Pedestrian Priority Area
BPPA
Sidewalk
Existing Bikeways
Major Paved Trail
Paved Trail
Bike Lane / Shoulder
Shared Roadway
Masterplan Bikeways
Existing
Proposed
Unknown
Bikeshare Station
(future station)
Existing Station
Map produced by Montgomery County DTS-GIS April 1, 2014
Glenmont
Glenmont
Georgia Ave
Layhill Road
Layhill Rd
Glenallan Ave
Randolph Rd
Denley Rd
Judson Rd
Grandview Ave
Shared Roadway: Briggs Rd
Shared Use Path: Jingle Connector
Shared Roadway: Weller Rd
Shared Roadway: Acorn Hollow La
Shared Use Path: Saddlebrook Connector
Shared Use Path: Georgia Ave
Shared Roadway: Holdridge Rd
Shared Roadway: Flack St
Shared Roadway: Glenallan Ave Connector
Shared Use Path: Off-Rd path
Shared Roadway: Urbana Dr
Shared Roadway: Livingston St
Shared Use Path: Randolph Rd
Shared Use Path: Georgia Ave
Shared Roadway: Mason
Briggs Rd
Hathaway Dr
Hathaway Ter
Weller Rd
Jingle La
Atlanta Dr
Ara Dr
Epping Ter
Epping Rd
Holdridge Rd
Flack St
Urbana Dr
Terrapin Rd
Sheraton St
Denley Pl
Epping Ct
Farnell Dr
Gould Rd
Estelle Rd
Janet Rd
Foxhall Ct
Foxhall Dr
Fernedge Rd
Vixen La
Lutes Dr
Wilton Oaks Dr
Disney La
Ideal Dr
Victor Ct
Walking Crest Ct
Camellia Dr
Teaberry Rd
Greenery La
Winexburg Manor Dr
Erskine Ave
Wallace Ave
Glenmont Cir
Georgian Woods Pl
Station 18 Dr
Newton St
Lindell St
Lindell Ct
Kendall St
Kendall Ct
Munson St
Welsman Rd
Berry St
Livingston St
Valley Bridge Ct
182
97
0
0.125
0.25
0.5
Miles

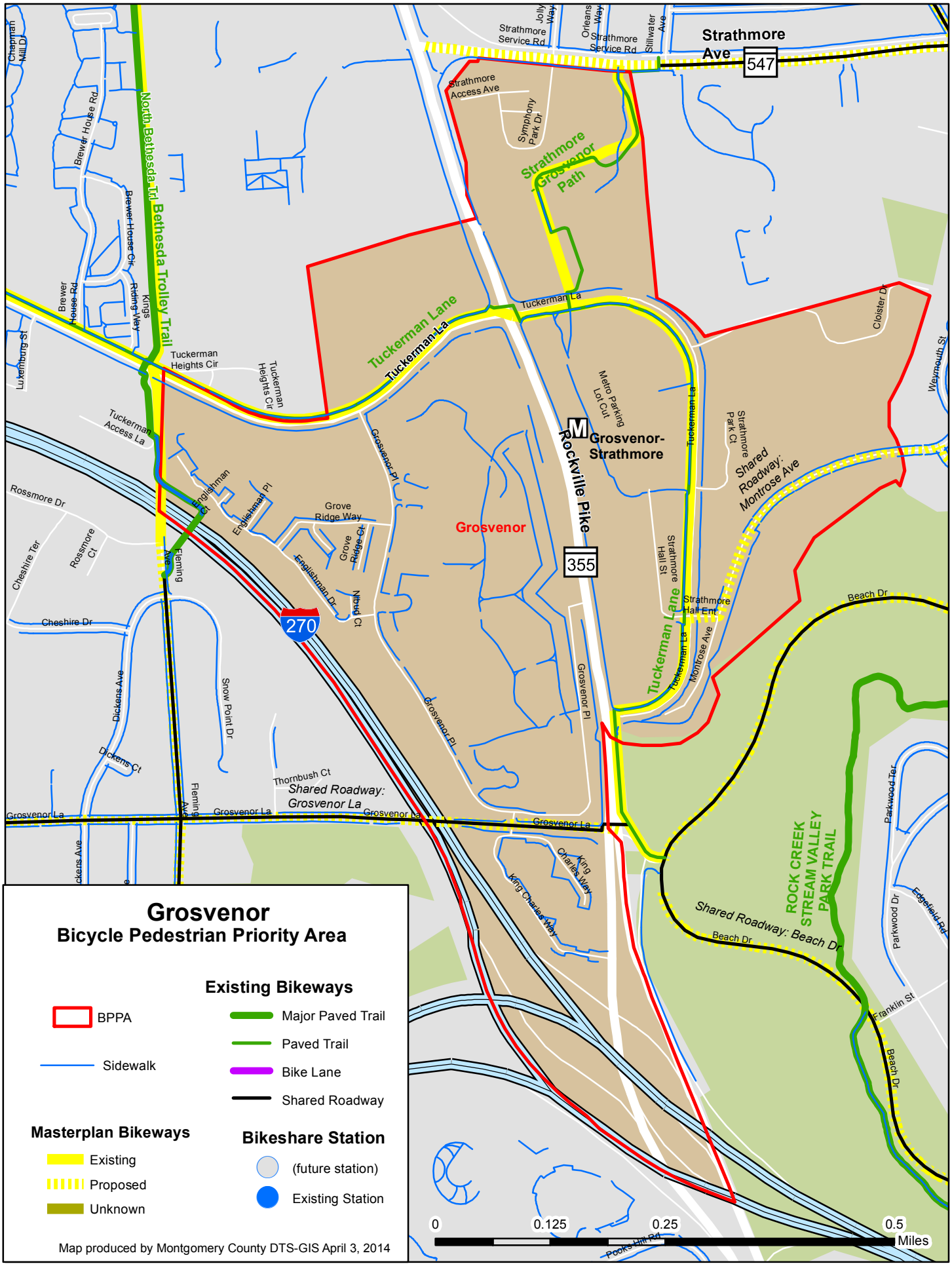
Grosvenor
Bicycle Pedestrian Priority Area
Existing Bikeways
BPPA
Major Paved Trail
Paved Trail
Sidewalk
Bike Lane
Shared Roadway
Masterplan Bikeways
Existing
Proposed
Unknown
Bikeshare Station
(future station)
Existing Station
Map produced by Montgomery County DTS-GIS April 3, 2014
0
0.125
0.25
0.5
Miles
Strathmore Ave
547
Strathmore Service Rd
Jolly Way
Orleans Way
Stillwater Ave
Strathmore Access Ave
Symphony Park Dr
Strathmore Grosvenor Path
North Bethesda Trl
Bethesda Trolley Trail
Brewer House Rd
Brewer House Cir
Riding Way
Kings
Luxemburg St
Tuckerman Heights Cir
Tuckerman Access La
Tuckerman Lane
Tuckerman La
Grosvenor Pl
Grove Ridge Way
Grove Ridge Ct
Englishman Pl
Englishman Dr
Nitrud Ct
Rossmore Dr
Rossmore Ct
Cheshire Ter
Cheshire Dr
Fleming Ave
Dickens Ave
Dickens Ct
Snow Point Dr
Thornbush Ct
Shared Roadway: Grosvenor La
Grosvenor La
Grosvenor
Rockville Pike
355
Metro Parking Lot Cut
Grosvenor-Strathmore
Strathmore Park Ct
Strathmore Hall St
Strathmore Hall Ent
Shared Roadway: Montrose Ave
Montrose Ave
Cloister Dr
Weymouth St
Beach Dr
Shared Roadway: Beach Dr
ROCK CREEK STREAM VALLEY PARK TRAIL
Parkwood Ter
Parkwood Dr
Engelhald Rd
Franklin St
King Charles Way
Pooks Hill Rd
270

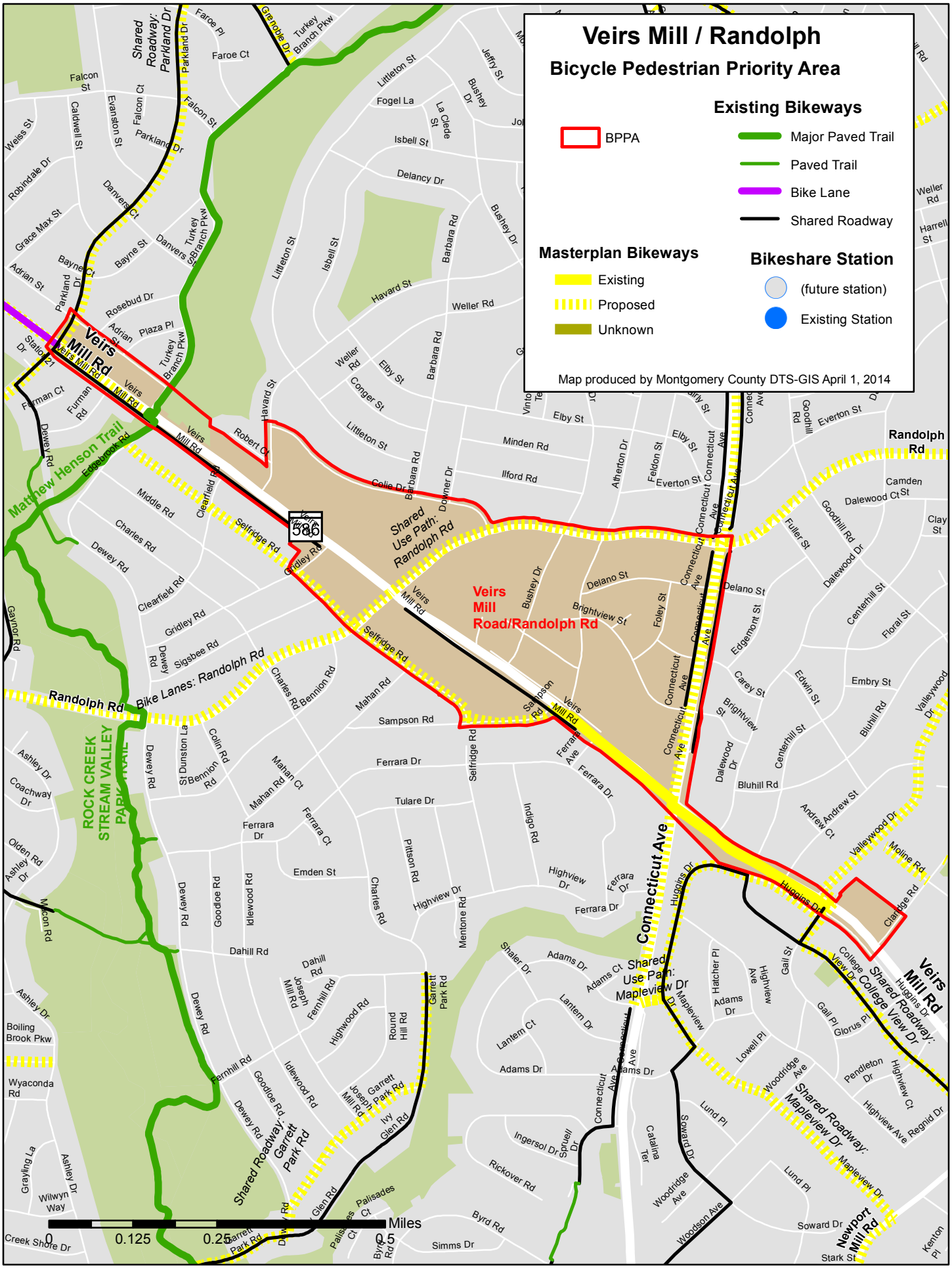
Veirs Mill / Randolph
Bicycle Pedestrian Priority Area
BPPA
Existing Bikeways
Major Paved Trail
Paved Trail
Bike Lane
Shared Roadway
Masterplan Bikeways
Existing
Proposed
Unknown
Bikeshare Station
(future station)
Existing Station
Map produced by Montgomery County DTS-GIS April 1, 2014
Veirs Mill Rd
Randolph Rd
Connecticut Ave
Veirs Mill Road/Randolph Rd
Shared Use Path: Randolph Rd
Bike Lanes: Randolph Rd
Shared Roadway: Parkland Dr
Shared Roadway: Garrett Park Rd
Shared Use Path: Mapleview Dr
Shared Roadway: College View Dr
Shared Roadway: Mapleview Dr
Matthew Henson Trail
ROCK CREEK STREAM VALLEY PARK TRAIL
Newport Mill Rd
0
0.125
0.25
0.5
Miles