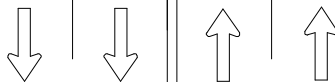
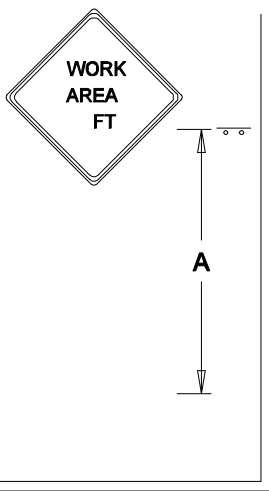


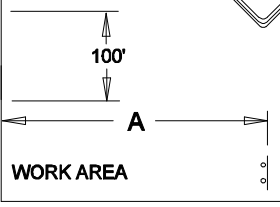
W20-1 (MOD)
48" x 48"



NOTE: ACCESS POINTS WITHIN LANE CLOSURE
SHALL BE CONTROLLED BY FLAGGER(S)

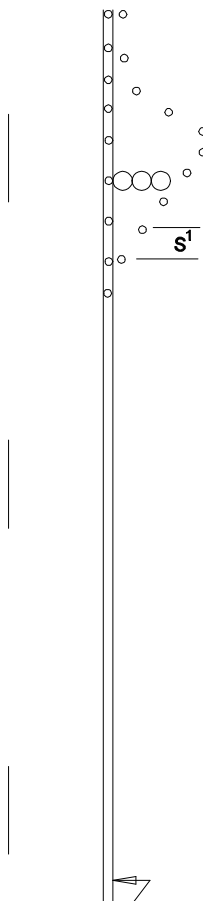
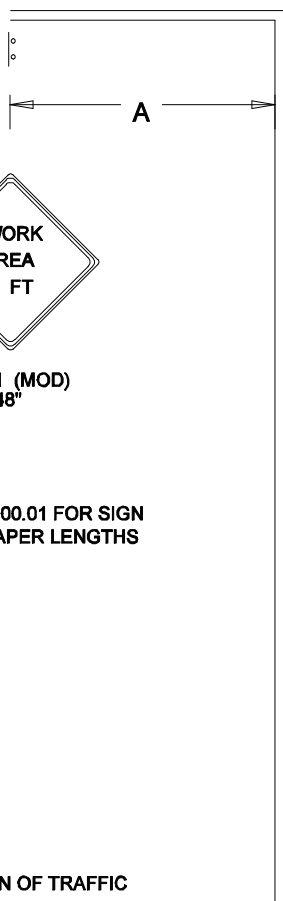


W20-1 (MOD)
48" x 48"



W20-1 (MOD)
48" x 48"

REFER TO TCP 100.01 FOR SIGN
SPACING AND TAPER LENGTHS




DY CL

50'+/- LEFT TURN
STORAGE MINIMUM

TAPER

A



W4-2
48" x 48"

B



W20-5
48" x 48"

C



W20-1
48" x 48"



DIRECTION OF TRAFFIC



SIGN



WORK SITE



ARROW PANEL



TRAFFIC DRUMS
OR CONES

S¹=30 FT.

S²=10 FT.

REVISION BY	DATE	APPROVED

DATE 07-01-14	TRAFFIC OPERATIONS SECTION MONTGOMERY COUNTY, MARYLAND
DES. BY MCDPWT	
DRAWN BY TCLE	TRAFFIC CONTROL FOR LEFT LANE CLOSURE (INTERSECTION FAR SIDE)
SCALE NTS	APPROVED
	CHIEF, TRAFFIC OPERATIONS SECTION
	STANDARD TCP-103.05 OF SHEETS