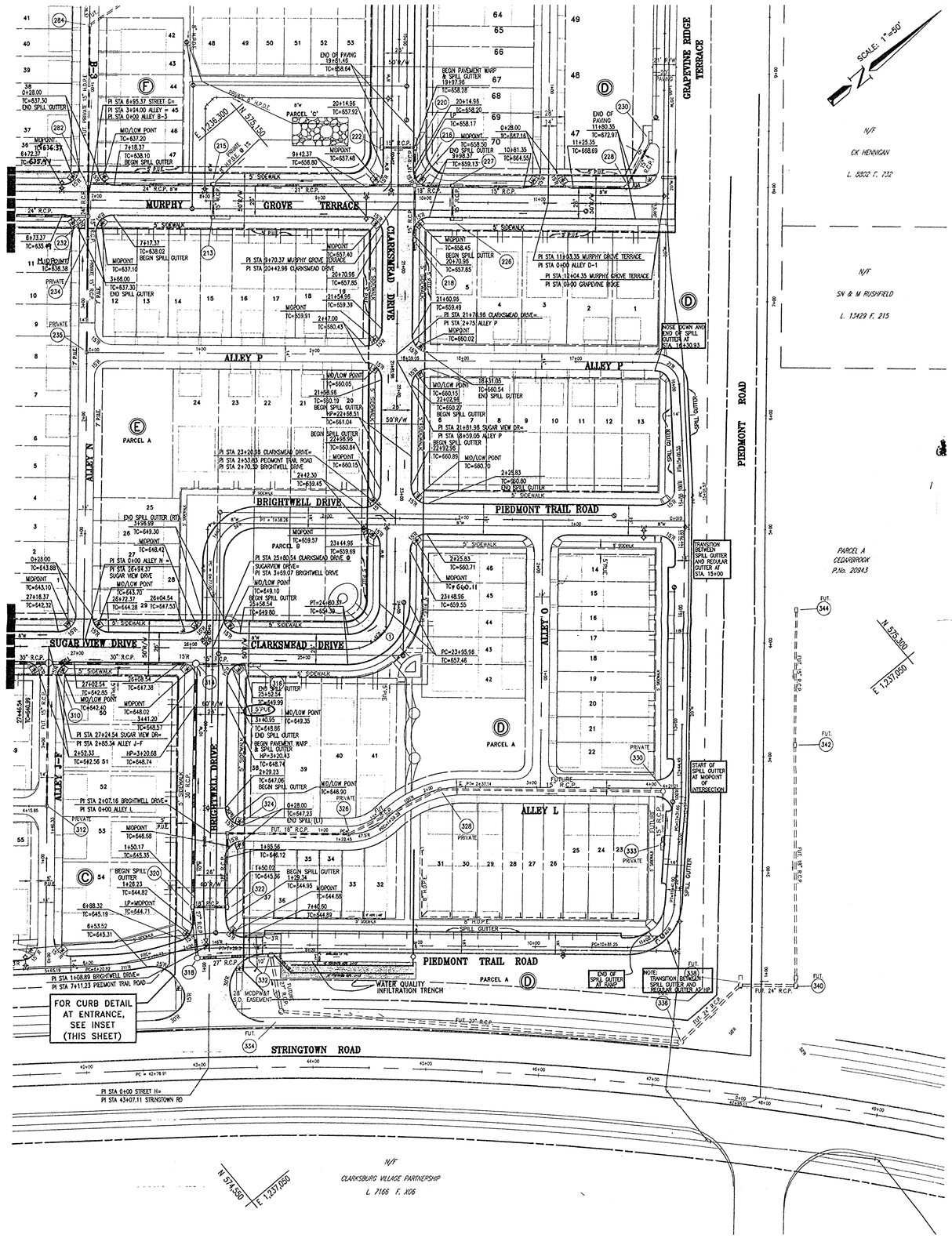

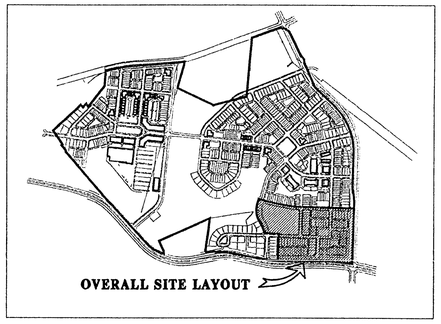

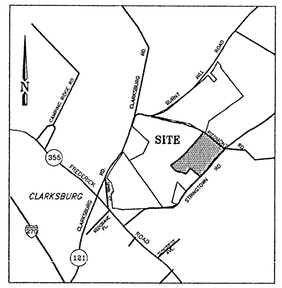

VICINITY MAP
NO SCALE

CURVE TABLE						
CURVE	RADIUS	ARC	DELTA	TANGENT	CHORD	
1	~~25.00~~ 41'	117.81'	270°0'0"	25.00'	S4°5'5"E	35.36'

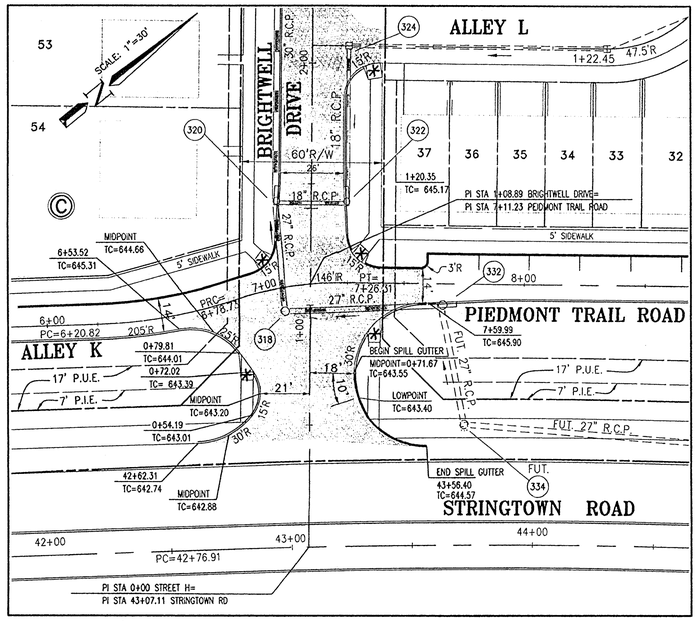

BRIGHTWELL DRIVE ENTRANCE
FROM SPRINGTOWN ROAD
SCALE: 1"=30'

NOTE:
ALL CURBS AT INTERSECTIONS TO BE MCDPW&T STD. MC-100.01

SIDEWALK RAMP
* - MCDPW&T STD. MC-112.01

SEE SHEET 5 FOR TYPICAL PAVING SECTIONS

NOTE:
ALL DRIVEWAY APRONS TO BE MCDPW&T STD. MC-301.01

CURB LEGEND

TYPICAL CURB:	MCDPW+T STD. MC-100.01 / SYMBOL:	STA. / TC=EL.
SPILL GUTTER:	SYMBOL:	

MISS UTILITY

Call "Miss Utility" at 1-800-257-7777, 48 hours prior to the start of work. The excavator must notify all public utility companies with underground facilities in the area of proposed excavation and have those facilities located by the utility companies prior to commencing excavation. The excavator is responsible for compliance with requirements of Chapter 36A of the Montgomery County Code.

MONTGOMERY COUNTY, MARYLAND
DEPARTMENT OF PERMITTING SERVICES
FINAL APPROVAL
DATE: 9/5/2001
BY:
*SUBJECT TO DEDICATION OF RIGHT OF WAY AND EASEMENTS PER COUNTY CODE SECTION 50.

UPDATES/REVISIONS :
1. REVISION TO UPDATE TOP OF CURB INFORMATION FOR FILLETS. 10/15/01 (JJS)

CPJ Associates
Charles P. Johnson & Associates, Inc.
PLANNERS • ENGINEERS • LANDSCAPE ARCHITECTS • SURVEYORS
1751 ELTON ROAD SUITE 300 SILVER SPRING, MARYLAND 20903
PHONE(301)434-7000 E-mail:cpj@cpja.com FAX(301)434-9594
FREDERICK, MD FAIRFAX, VA

STORM DRAIN AND PAVING PLAN
LOTS/BLOCK: 33-72/C1-46/D1-29/E
CLARKSBURG TOWN CENTER
CLARKSBURG (2nd.) ELECTION DISTRICT
MONTGOMERY COUNTY, MARYLAND

CLIENT: TERRABROOK CLARKSBURG LLC
42935 WAXPOOL ROAD
ASHBURN, VIRGINIA 20148
PHONE: (703) 858-1800

COPYRIGHT © LATEST DATE HEREON
CHARLES P. JOHNSON & ASSOCIATES, INC.
ALL RIGHTS RESERVED. UNAUTHORIZED USE OR REPRODUCTION IS PROHIBITED.

DESIGN	JJS	DATE	NOV.2000
DRAFT	JVK	SCALE	1"=50'
APPROVED			

SHEET 2 OF 5

FILE NO : 29-102-44.0 B