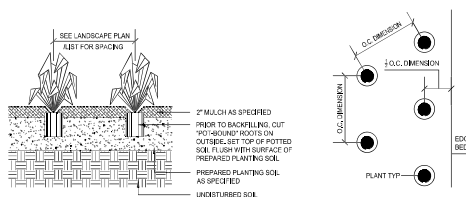


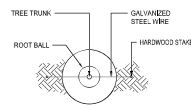


PLANTING NOTES

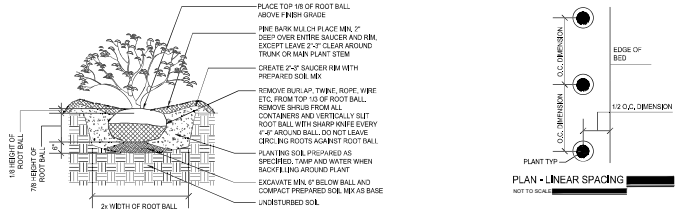
- THIS PLAN IS FOR PLANTING PURPOSES ONLY.
- CONTRACTOR SHALL BE SOLELY RESPONSIBLE FOR ALL PLANT MAINTENANCE, INCLUDING SHRUBS AND GROUND COVER AND SHALL MAINTAIN AREA IN A NEED AND DESIRS FINE CONDITION THROUGHOUT THE ONE YEAR GUARANTEE PERIOD
- CONTRACTOR SHALL LAY OUT AND CLEARLY STAKE ALL PROPOSED IMPROVEMENTS INCLUDED ON THIS PLAN
- CONTRACTOR IS RESPONSIBLE FOR CONTACTING MISS UTILITY PRIOR TO BEGINNING CONSTRUCTION FOR LOCATION OF ALL UTILITY LINES. TREES SHALL BE LOCATED A MINIMUM OF 5 FEET FROM SEWER/WATER CONNECTIONS. CONTRACTOR SHALL BE LIABLE FOR DAMAGE TO ANY AND ALL PUBLIC OR PRIVATE UTILITIES
- QUANTITIES AS SHOWN ON THE PLAN SHALL GOVERN OVER PLANT LIST QUANTITIES. CONTRACTOR TO VERIFY PLANT LIST TOTALS WITH QUANTITIES SHOWN ON PLAN. LANDSCAPE ARCHITECT SHALL BE ALERTIFIED BY CONTRACTOR OF ANY DISCREPANCIES PRIOR TO FINAL BID NEGOTIATION. UNIT PRICES FOR ALL MATERIALS SHALL BE SUPPLIED TO THE OWNER AT BIDDING TIME.
- ALL MATERIALS SHALL BE SUBJECT TO APPROVAL BY THE LANDSCAPE ARCHITECT. OWNER SHALL RECEIVE TAG FROM EACH PLANT SPECIES AND A LIST OF PLANT SUPPLIERS. WHERE ANY REQUIREMENTS ARE OBTAINED FROM THE PLANT LIST, THE PLANTS FURNISHED SHALL MEET THE NORMAL REQUIREMENTS FOR THE VARIETY PER THE AMERICAN STANDARD FOR NURSERY STOCK, LATEST EDITION, PUBLISHED BY AMERICAN HORT. PLANTS SHALL BE PREPARED PRIOR TO DELIVERY ONLY UPON THE APPROVAL OF THE LANDSCAPE ARCHITECT.
- CONTRACTOR IS RESPONSIBLE FOR SOIL TESTING AND PREPARATION AS OUTLINED IN THE CURRENT EDITION OF THE LANDSCAPE SPECIFICATION GUIDELINES OF THE LANDSCAPE CONTRACTORS ASSOCIATION OF MD-DC-VA (LCA). PREPARATION SHALL INCLUDE, BUT NOT NECESSARILY BE LIMITED TO, THE ADDITION OF SOIL AMENDMENTS, FERTILIZERS AND SUPPLEMENTAL TOPSOIL AS INDICATED BY TESTING, AND SUBGRADE, FINAL GRADE AND FINISH GRADE SOIL PREPARATION
- WHERE TREES ARE PLANTED IN ROWS, THEY SHALL BE UNIFORM IN SIZE AND SHAPE
- SIZES SPECIFIED IN THE PLANT LIST ARE MINIMUM SIZES TO WHICH THE PLANTS ARE TO BE JUDGED. FAILURE TO MEET MINIMUM SIZE ON ANY PLANT WILL RESULT IN REJECTION OF THAT PLANT
- ALL PLANTS SHALL BE FRESHLY DUG, SOUND, HEALTHY, VIGOROUS, WELL BRANCHED, FREE OF DISEASE, INSECT EGGS, AND LARVAE, AND SHALL HAVE ADEQUATE ROOT SYSTEMS
- ALL CONTAINER GROWN MATERIAL SHALL BE HEALTHY, VIGOROUS, WELL-ROOTED PLANTS AND ESTABLISHED IN THE CONTAINER IN WHICH THEY ARE SOLD. THE PLANTS SHALL HAVE TOPS WHICH ARE GOOD QUALITY AND ARE IN A HEALTHY GROWING CONDITION.
- GROUPS OF SHRUBS SHALL BE PLACED IN A CONTINUOUS MULCH BED WITH SMOOTH CONTINUOUS LINES. ALL MULCHED BED EDGES SHALL BE CURVILINEAR IN SHAPE FOLLOWING THE CONTOUR OF THE PLANT MASS UNLESS OTHERWISE NOTED. TREES LOCATED WITHIN FOUR FEET OF SHRUBS SHALL SHARE SAME MULCH BED
- NO EXISTING TREES SHALL BE REMOVED WITHOUT WRITTEN AUTHORIZATION FROM THE OWNER EXCEPT WHERE NOTED ON PLANS. NO GRUBBING SHALL OCCUR WITHIN EXISTING TREE AREAS
- TREES SHALL BE LOCATED MINIMUM OF 3 FEET FROM WALLS AND WALKS WITHIN THE PROJECT. IF CONFLICTS ARISE BETWEEN ACTUAL SIZE OF AREA AND PLANS, CONTRACTOR SHALL CONTACT LANDSCAPE ARCHITECT FOR RESOLUTION. FAILURE TO MAKE SUCH CONTACTS KNOWN TO THE OWNER OR LANDSCAPE ARCHITECT WILL RESULT IN CONTRACTOR LIABILITY TO RELOCATE MATERIALS.
- LARGE GROWING PLANTS ARE NOT TO BE PLANTED IN FRONT OF WINDOWS, UNDER BUILDING OVERHANGS, OR IN DRAINAGE CHANNELS. SHRUBS PLANTED NEAR HVAC UNITS TO BE LOCATED SO THAT SHRUBS AT MATURITY WILL MAINTAIN 1-FOOT AIRSPACE BETWEEN UNIT AND PLANT.
- CONTRACTOR TO SLIGHTLY ADJUST PLANT LOCATIONS IN THE FIELD AS NECESSARY TO BE CLEAR OF DRAINAGE SWALES AND UTILITIES. FINISHED PLANTING BEDS SHALL BE GRADED SO AS NOT TO IMPIDE DRAINAGE AWAY FROM BUILDINGS
- TREE STAKING AND GUYING SHALL BE DONE PER DETAILS. CONTRACTOR SHALL ENSURE THAT TREES REMAIN VERTICAL AND UPRIGHT FOR THE DURATION OF THE GUARANTEE PERIOD
- ALL TREE PITS, SHRUB BEDS AND PREPARED PLANTING BEDS ARE TO BE COMPLETELY EXCAVATED IN ACCORDANCE WITH THE PLANTING DETAILS.
- MULCH IS TO BE DOUBLE SHREDED HARDWOOD BARK FOR TREES AND SHRUBS
- CROWN OF ROOT FLARE SHALL BE 1/2" - 3" HIGHER (AFTER SETTLING) THAN ADJACENT SOIL.
- TAGS AND TWINE ARE TO BE REMOVED AND BURLAP IS TO BE ROLLED BACK ONE-HALF ON ALL BAB PLANT MATERIAL
- SHRUBS SHALL BE TRIANGULARLY SPACED AT SPACING SHOWN ON PLANTING PLANS WHERE MISSING IS INDICATED
- SHADE TREES: HEIGHT SHALL BE MEASURED FROM THE CROWN OF THE ROOT FLARE TO THE TOP OF IT MATURE GROWTH. SPREAD SHALL BE MEASURED TO THE END OF BRANCHING EQUALLY AROUND THE CROWN FROM THE CENTER OF THE TRUNK. MEASUREMENTS ARE NOT TO INCLUDE ANY TERMINAL GROWTH. SINGLE TRUNK TREES SHALL BE FREE OF "Y" CROTCHES THAT COULD BE POINTS OF WEAK LIMB STRUCTURE OR DISEASE INFESTATION
- SHRUBS: HEIGHT SHALL BE MEASURED FROM THE GROUND TO THE AVERAGE HEIGHT OF THE TOP OF THE PLANT. SPREAD SHALL BE MEASURED TO THE END OF BRANCHING EQUALLY AROUND THE SHRUB MASS. MEASUREMENTS ARE NOT TO INCLUDE ANY TERMINAL GROWTH.
- ALL SUBSTITUTIONS OF PLANT MATERIAL ARE TO BE REQUESTED IN WRITING TO THE LANDSCAPE ARCHITECT AND APPROVED IN WRITING BY THE OWNER AND MANPCPC. FAILURE TO OBTAIN SUBSTITUTION APPROVAL IN WRITING MAY RESULT IN LIABILITY TO THE CONTRACTOR.
- ALL CONTRACTORS SHALL BE REQUIRED TO COMPLETELY REMOVE ALL TRASH, DEBRIS AND EXCESS MATERIALS FROM THE WORK AREA AND THE PROPERTY (ESPECIALLY AT ALL CURB, GUTTERS AND SIDEWALKS) DAILY DURING INSTALLATION
- DEAD PLANTS ARE TO BE REMOVED FROM THE JOB BY THE CONTRACTOR ON A MONTHLY BASIS. CONTRACTOR SHALL MAINTAIN AN UPDATED, COMPREHENSIVE LIST OF ALL DEAD MATERIALS REMOVED AND PRESENT A COPY OF THE LIST TO THE OWNER AT THE END OF EVERY MONTH DURING THE CONTRACT PERIOD
- CONTRACTOR SHALL BE RESPONSIBLE TO REGRADE, HYDRO-SEED, STRAIN MULCH, AND TACK ALL LAWN AREAS DISTURBED AS THE RESULT OF HIS WORK.
- CONTRACTOR SHALL GUARANTEE ALL LANDSCAPE IMPROVEMENTS, INCLUDING SEEDING, FOR ONE FULL YEAR AS REQUIRED BY THE SPECIFICATIONS. CONTRACTOR MUST CONTACT THE OWNER AT LEAST 10 WORKING DAYS IN ADVANCE TO SCHEDULE ACCEPTANCE INSPECTIONS. CONTRACTOR MUST REPLACE ALL DEAD OR UNACCEPTABLE PLANTS DURING THE FOLLOWING RECOMMENDED PLANTING SEASON.
- THE SPECIFICATIONS FOR ALL WORK INCLUDED IN THIS CONTRACT SHALL BE FROM THE LANDSCAPE SPECIFICATION GUIDELINES BY THE LANDSCAPE CONTRACTORS ASSOCIATION MD-DC-VA (LCA), CURRENT EDITION, UNLESS OTHERWISE NOTED ON THESE PLANS.
- ANY PLANTING WHICH IS SHOWN ADJACENT TO CONDENSER UNITS SHALL BE PLANTED AS REQUIRED TO SCREEN THE UNITS SHOULD THE CONDENSER UNITS BE INSTALLED IN LOCATIONS DIFFERENT FROM THOSE SHOWN ON THE PLAN IT WILL BE THE CONTRACTORS RESPONSIBILITY TO INSTALL THE MATERIALS AROUND THE CONDENSERS AND TO ADJUST OTHER ADJACENT PLANTING ACCORDINGLY.
- FOR INFORMATION REGARDING APPROPRIATE PLANTING PERIODS FOR DIFFERENT SPECIES, SEE THE LATEST EDITION OF THE LANDSCAPE SPECIFICATION GUIDELINES FROM THE LANDSCAPE CONTRACTORS ASSOCIATION OF MD-DC-VA PART 1 (EXTENSION) LANDSCAPE INSTALLATION, SECTION 12.10 AUGUST WWW.LANDSCAPE.ORG



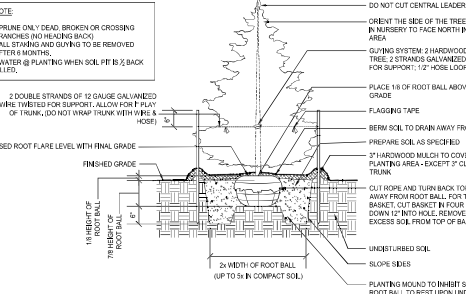
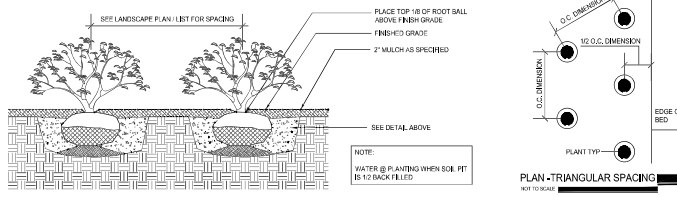
HERBACEOUS PLANTING & TRIANGULAR PLAN SPACING



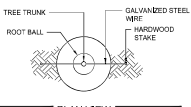
PLAN VIEW



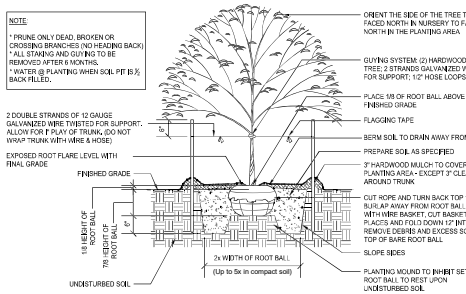
SHRUB & MASS SHRUB PLANTING



EVERGREEN TREE PLANTING - UNDER 3\"/>



PLAN VIEW



DECIDUOUS TREE PLANTING - UNDER 3\"/>

PLAN VIEW

SCREENING REQUIREMENTS 2014 MONTGOMERY COUNTY ZONING ORDINANCE SECTION 6.5.3.C.7.		
	REQUIRED/PERMITTED	PROVIDED
7. General Building with a Conditional Use in the Residential Detached Zone		
Minimum Landscape Dimensions (depth)	12'	15'
Canopy Trees	2 per 100' = 14.9 trees	5'
Understory or Evergreen Trees	4 per 100' = 30 trees	30 trees
Large Shrubs	8 per 100' = 60 shrubs	60 shrubs
Medium Shrubs	12 per 100' = 89 shrubs	89 shrubs
Small Shrubs	N/A	N/A
Wall, Fence, or Berm (min.)	N/A	N/A
7. General Building with a Conditional Use in the Residential Detached Zone		
Minimum Landscape Dimensions (depth)	12'	12'
Canopy Trees	2 per 100' = 2 trees	3 trees
Understory or Evergreen Trees	4 per 100' = 4 trees	4 trees
Large Shrubs	8 per 100' = 8 shrubs	8 shrubs
Medium Shrubs	12 per 100' = 12 shrubs	12 shrubs
Small Shrubs	N/A	N/A
Wall, Fence, or Berm (min.)	N/A	N/A

**Civil Engineers
Land Planners
Landscape Architects
Land Surveyors**

4220 Wightman Road, Suite 120
Montgomery Village, MD 20886
Phone: 301.670.0840
www.mhgpa.com

Copyright © 2013 by Maria, Henshelski & Glusack, P.A. All Rights Reserved

Professional Certification

I hereby certify that these documents were prepared or approved by me, and that I am a duly licensed Professional Landscape Architect under the Laws of the State of Maryland, Lic. No. 613
Exp. Date: 09/15/2025

ENDESOC, INC.
C/O KEVIN HUANG

15246 SHADY GROVE ROAD
SUITE 305
ROCKVILLE, MD 20850

301.987.7766
kevinhuang@endesocinc.com

REVISIONS

NO.	DESCRIPTION	DATE

TAX MAP 0392 WBSIC 230W12

2ND ELECTION DISTRICT
MONTGOMERY COUNTY
MARYLAND

**PART OF LOT 1, 2 & 3
BLOCK A
MUSKOGEE'S ADDITION
TO NEELSVILLE**

PROJ. MGR **DBP**

DRAWN BY **PHR**

SCALE **NTS**

DATE 10.20.2023

LANDSCAPE DETAILS

L2.02

PROJECT NO. 87.115.41

SHEET NO. 2 OF 6

Exhibit 17 (b)
OZAH Case No: CU 23-11