

Exhibit 7 (c)
OZAH Case No: CU 24-11




PHOTO #1

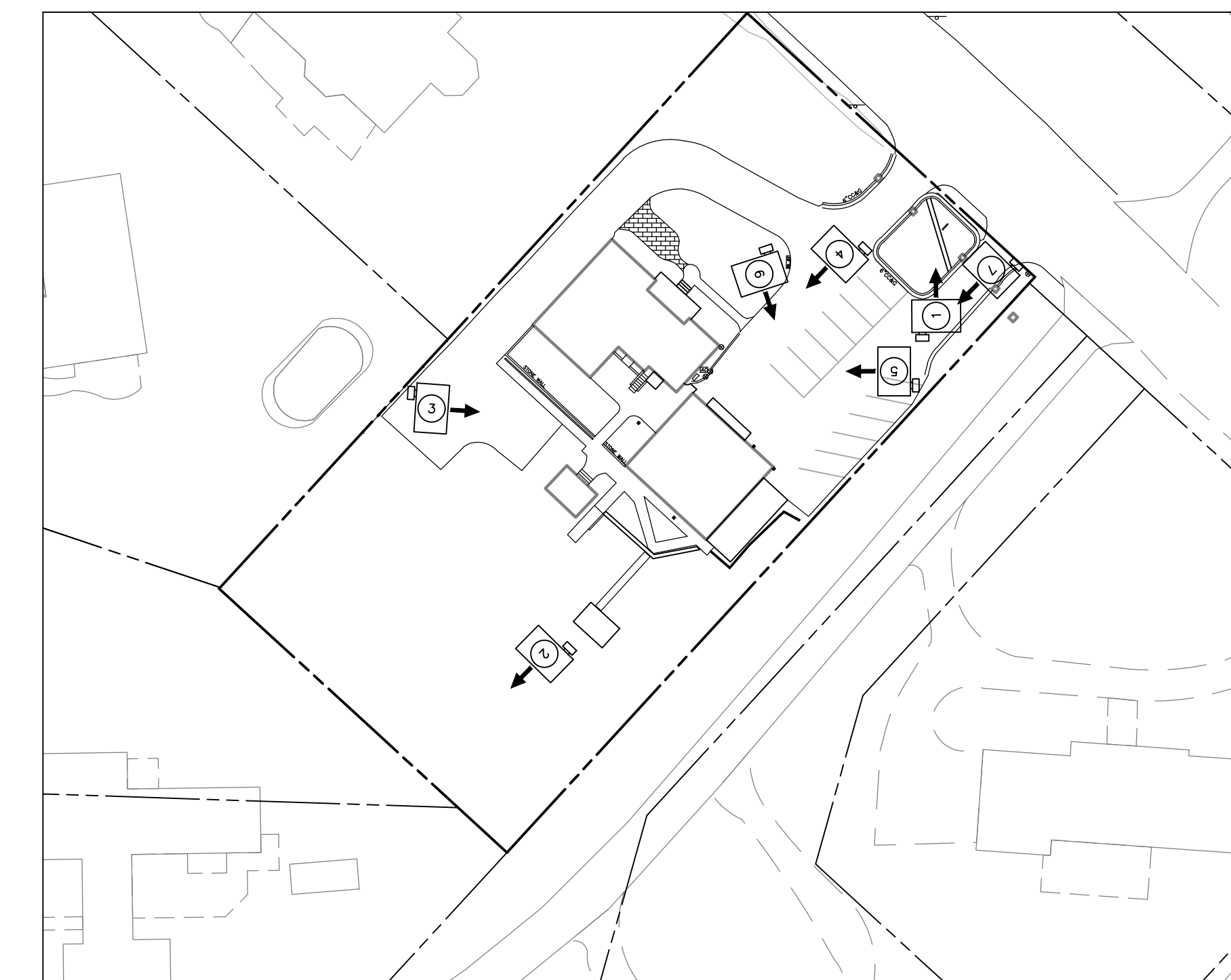


PHOTO KEY



PHOTO #2



PHOTO #3



PHOTO #4




PHOTO #5



PHOTO #6




PHOTO #7

REVISIONS		
NO.	DESCRIPTION	DATE

TAX MAP GP341 WSSC 211NW07
L31933 F.47
7TH ELECTION DISTRICT
MONTGOMERY COUNTY
MARYLAND

LOT P1
BLOCK 3
KEFAUVER TRACT
BRADLEY HILLS

PROJ. MGR PGL
DRAWN BY PGL
SCALE NTS
DATE 09.05.2023

EXISTING CONDITIONS
PHOTOS

CU1.04
PROJECT NO. 23.129.11
SHEET NO. 1 OF 1