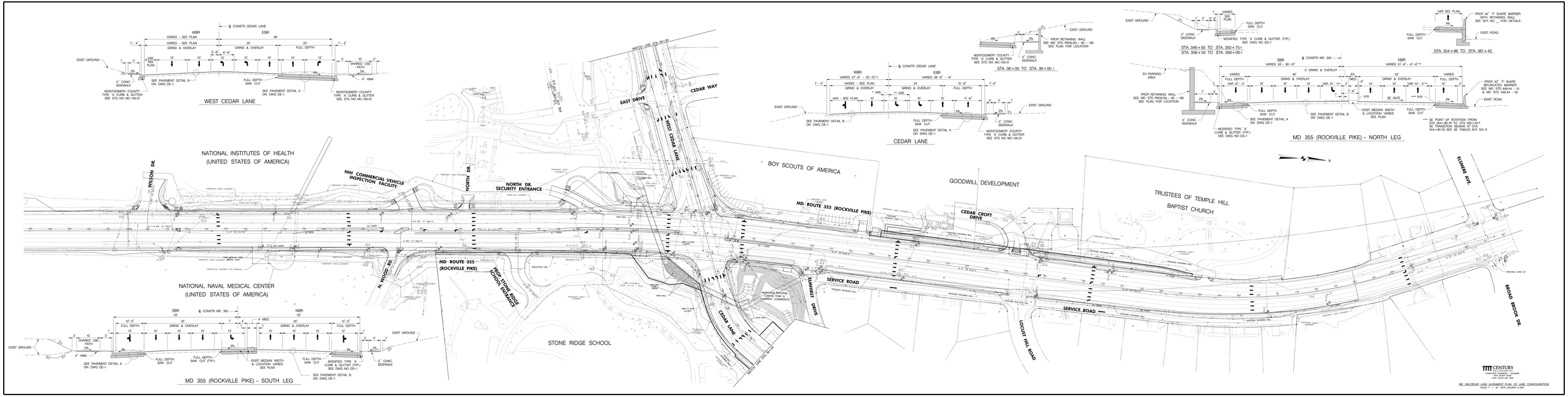
WEST CEDAR LANE
CEDAR LANE
MD 355 (ROCKVILLE PIKE) – NORTH LEG
MD 355 (ROCKVILLE PIKE) – SOUTH LEG
STA. 38+00 TO STA. 39+00 ±
STA. 346+50 TO STA. 350+75 ±
STA. 358+50 TO STA. 359+00 ±
STA. 354+86 TO STA. 361+42
NATIONAL INSTITUTES OF HEALTH
(UNITED STATES OF AMERICA)
NATIONAL NAVAL MEDICAL CENTER
(UNITED STATES OF AMERICA)
NIH COMMERCIAL VEHICLE INSPECTION FACILITY
NORTH DR. SECURITY ENTRANCE
BOY SCOUTS OF AMERICA
GOODWILL DEVELOPMENT
TRUSTEES OF TEMPLE HILL BAPTIST CHURCH
STONE RIDGE SCHOOL
MD ROUTE 355 (ROCKVILLE PIKE)
CEDAR CROFT DRIVE
SERVICE ROAD
LOCUST HILL ROAD
BROAD BROOK DR.
ELMIRE AVE.
EAST DRIVE
WEST CEDAR LANE
CEDAR WAY
WILSON DR.
NORTH DR.
N. WOOD RD.
STONE RIDGE SCHOOL ENTRANCE
TUNNEL DRIVE
CENTURY ENGINEERING
MD 355/CEDAR LANE ALIGNMENT PLAN (5C LANE CONFIGURATION)
SCALE: 1" = 30' DATE: JANUARY 6, 2010

WEST CEDAR LANE
NATIONAL INSTITUTES OF HEALTH
(UNITED STATES OF AMERICA)
MATCH LINE STA. 30+00
CEDARCREST
CEDARCREST DRIVE
CEDARCREST
BARDON ROAD
10' HMA BIKE PATH
10:1 TAPER
PERPETUAL EASEMENT
TEMPORARY CONST. EASEMENT
STA. 23+16.40

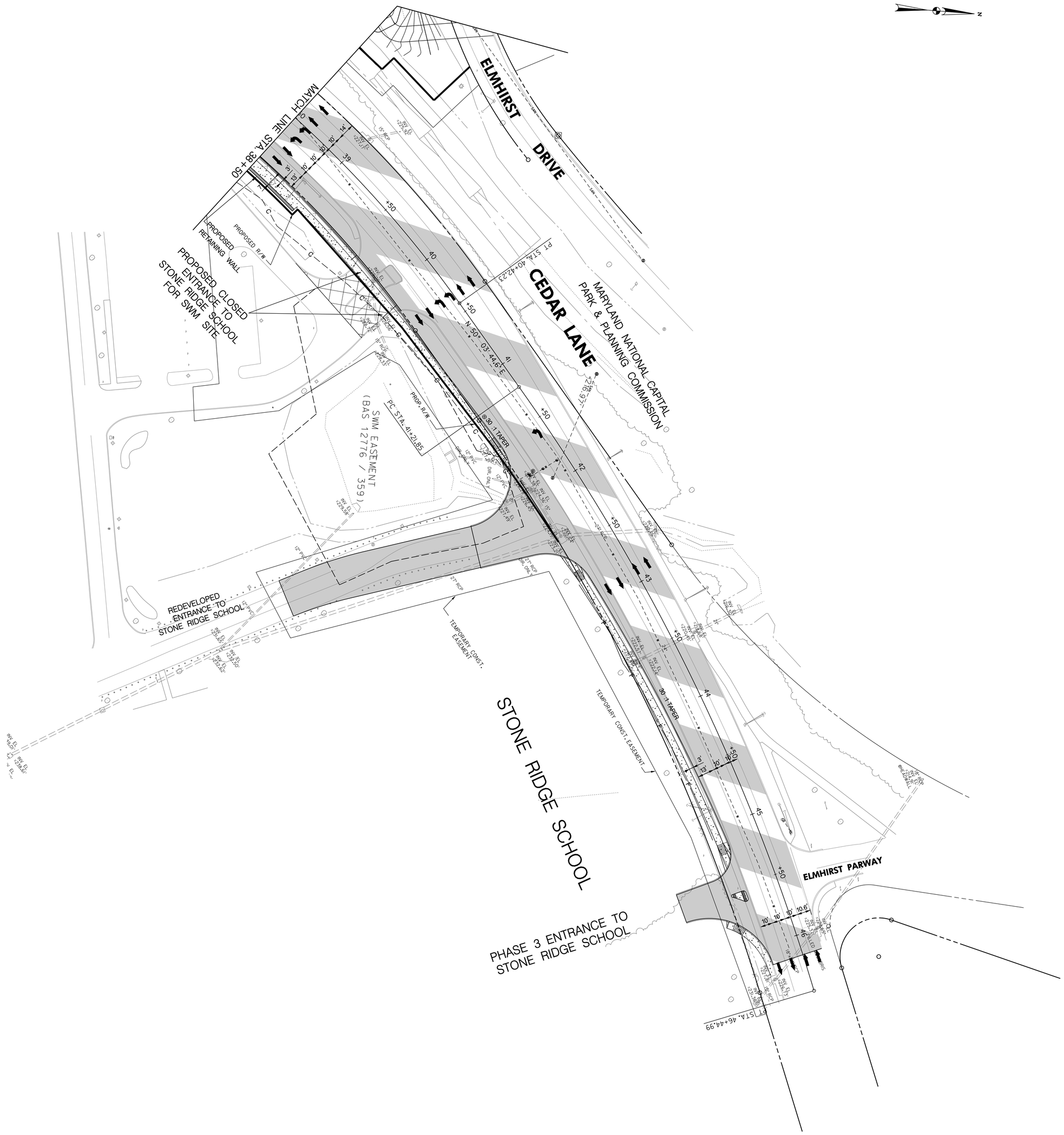

MD 355 & CEDAR LANE ALIGNMENT PLAN (10' LANE CONFIGURATION)

SCALE: 1" = 30' DATE: JANUARY 9, 2010

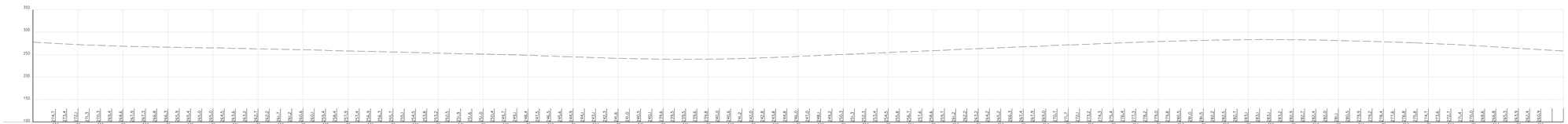

EXISTING GROUND PROFILE MD 355

SCALE: 1" = 50' H & V

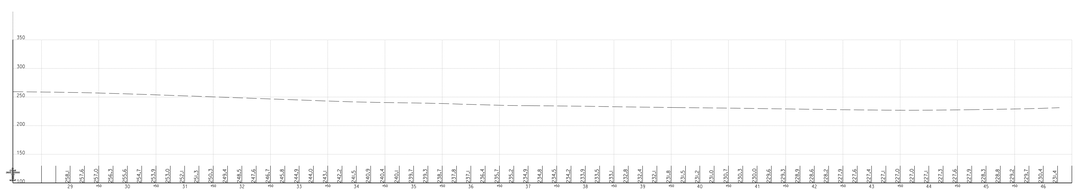

EXISTING GROUND PROFILE CEDAR LANE

SCALE: 1" = 50' H & V

EXISTING GROUND PROFILES

CENTURY ENGINEERING
CONSULTING ENGINEERS – PLANNERS
10710 GILROY ROAD
HUNT VALLEY, MD 21031

MD 355/CEDAR LANE ALIGNMENT (10' LANE CONFIGURATION)

SCALE 1" = 50' DATE: JANUARY 9, 2010