




## Sediment Impairments and TMDLs Montgomery County, Maryland





The impaired 8-digit watersheds and tidal segment shown here are based on the 2008 Integrated Report (combined 303(d) List and 305b Report) and may not reflect the exact area of impairment within that watershed. Please note that due to the size of the segment Potomac River Tidal Fresh within Montgomery County, it is difficult to distinguish its listing status. Please refer to the attached list for details. For current details regarding the IR please contact Matt Rowe @ 410-537-3578 or mrowe@mde.state.md.us. For current details regarding the TMDL Status, please contact Melissa Chatham @ 410-537-3937 or mchatham@mde.state.md.us.

### Legend

#### Water Quality Status

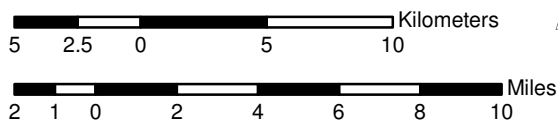
##### Impairment - Sediments

-  Impaired
-  Impaired w/ TMDL Completed
-  Not Impaired

-  Major WWTPs
-  Montgomery County
-  Municipalities
-  Major Roads



Martin O'Malley, *Governor*  
 Anthony G. Brown, *Lt. Governor*  
 Shari T. Wilson, *Secretary*  
 Robert Summers, *Deputy Secretary*



Data Sources: MDE - Impaired Watersheds  
 Major WWTPs  
 MDP - County Boundaries  
 SHA - Municipal Boundaries  
 Roads

Map Date - 7 July 2009 Rev. 2

## Montgomery County Waters Impaired by Sediments

Cycle First Listed	Basin Code	Basin Name	Waterbody Name	Water Type	Listing Category	Cause
1998	02131108	Brighton Dam	TRIADELPHIA RESERVOIR	IMPOUNDMENT	4a	Sedimentation/siltation
1996	02140202	Potomac River Montgomery County		RIVER	5	Total Suspended Solids (TSS)
1996	02140205	Anacostia River		RIVER	4a	Total Suspended Solids (TSS)
1996	02140206	Rock Creek		RIVER	5	Total Suspended Solids (TSS)
1996	02140207	Cabin John Creek		RIVER	5	Total Suspended Solids (TSS)
1998	02140208	Seneca Creek	CLOPPER LAKE	IMPOUNDMENT	4a	Sedimentation/siltation
1996	02140208	Seneca Creek		RIVER	5	Total Suspended Solids (TSS)
1996	02140302	Lower Monocacy River		RIVER	4a	Total Suspended Solids (TSS)
1996	02140102, 02140201, 02140202, 02140204	POTTF - Upper Potomac River Tidal Fresh		ESTUARY	5	Total Suspended Solids (TSS)