

Toxic Impairments and TMDLs Montgomery County, Maryland





The impaired 8-digit watersheds and tidal segment shown here are based on the 2008 Integrated Report (combined 303(d) List and 305b Report) and may not reflect the exact area of impairment within that watershed. Please note that due to the size of the segment Potomac River Tidal Fresh within Montgomery County, it is difficult to distinguish its listing status. Please refer to the attached list for details. For current details regarding the IR please contact Matt Rowe @ 410-537-3578 or mrowe@mde.state.md.us. For current details regarding the TMDL Status, please contact Melissa Chatham @ 410-537-3937 or mchatham@mde.state.md.us.

Legend

Water Quality Status

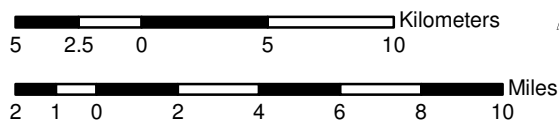
Impairment - Toxics

-  Impaired
-  Not Impaired

-  Major WWTPs
-  Montgomery County
-  Municipalities
-  Major Roads



Martin O'Malley, *Governor*
 Anthony G. Brown, *Lt. Governor*
 Shari T. Wilson, *Secretary*
 Robert Summers, *Deputy Secretary*



Data Sources: MDE - Impaired Watersheds
 Major WWTPs
 MDP - County Boundaries
 SHA - Municipal Boundaries
 Roads

Map Date - 7 July 2009 Rev. 2

Montgomery County Waters Impaired by Toxics

Cycle First Listed	Basin Code	Basin Name	Waterbody Name	Water Type	Listing Category	Cause
2008	02140202	Potomac River Montgomery County		RIVER	5	PCB in Fish Tissue
2002	02140205	Anacostia River		RIVER	5	PCBs - water
2002	02140205	Anacostia River		RIVER	5	Heptachlor Epoxide