Census 2000

(Data aggregated by Census Tract)

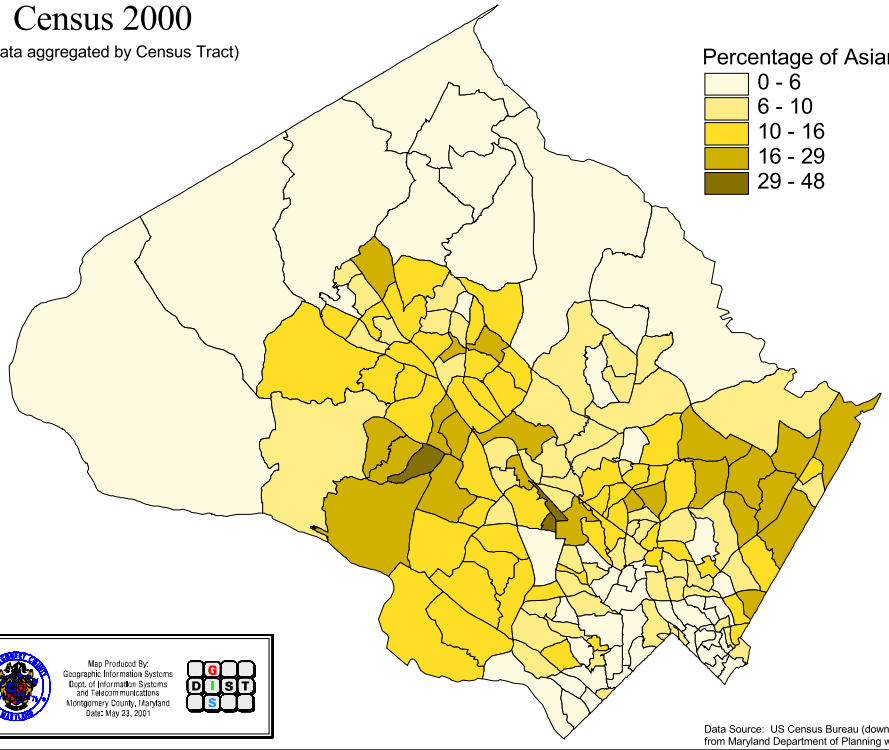

Map Produced By:
Geographic Information Systems
Dept. of Information Systems
and Telecommunications
Montgomery County, Maryland
Date: May 23, 2001

Data Source: US Census Bureau (downloaded from Maryland Department of Planning website)

Census 2000

(Data aggregated by Census Tract)

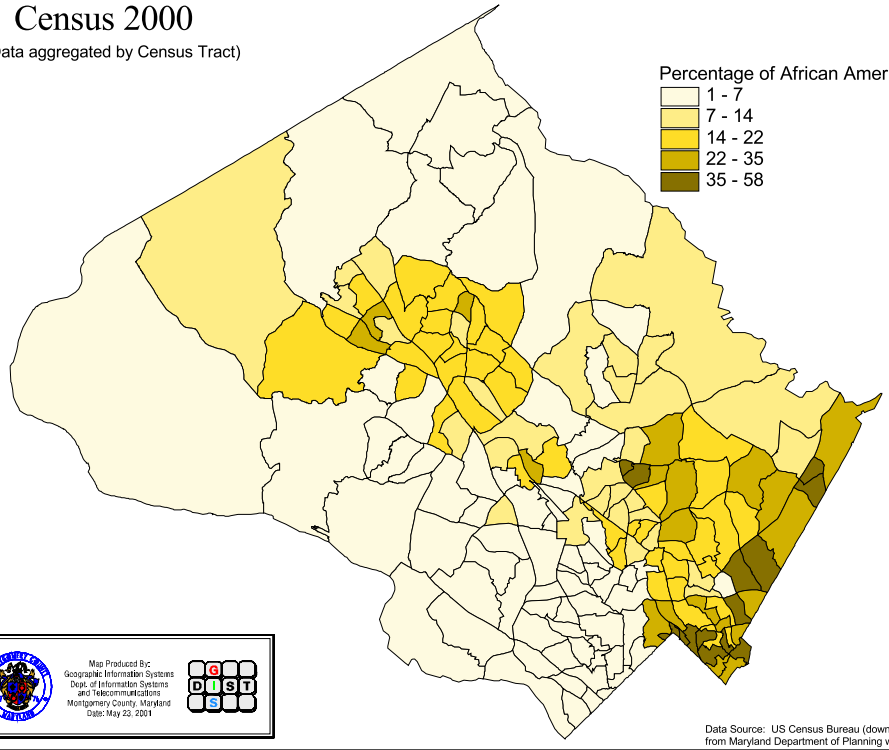

Map Produced By:
Geographic Information Systems
Dept. of Information Systems
and Telecommunications
Montgomery County, Maryland
Date: May 23, 2001

Data Source: US Census Bureau (downloaded from Maryland Department of Planning website)

Census 2000

(Data aggregated by Census Tract)

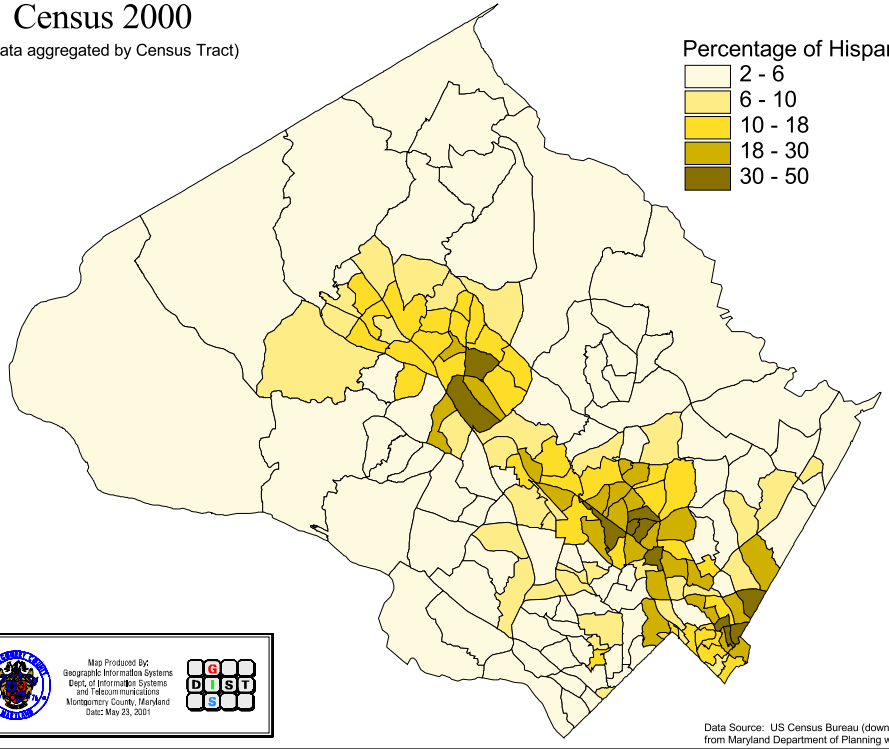

Map Produced By:
Geographic Information Systems
Dept. of Information Systems
and Telecommunications
Montgomery County, Maryland
Date: May 23, 2001

Data Source: US Census Bureau (downloaded from Maryland Department of Planning website)

Census 2000

(Data aggregated by Census Tract)

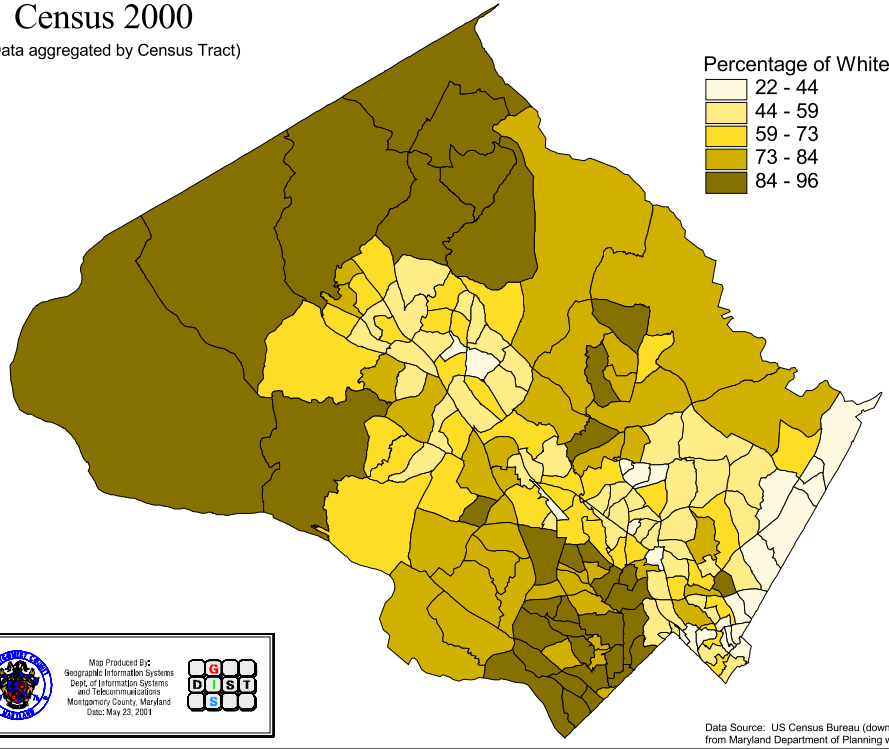

Map Produced By:
Geographic Information Systems
Dept. of Information Systems
and Telecommunications
Montgomery County, Maryland
Date: May 23, 2001

Data Source: US Census Bureau (downloaded from Maryland Department of Planning website)