A

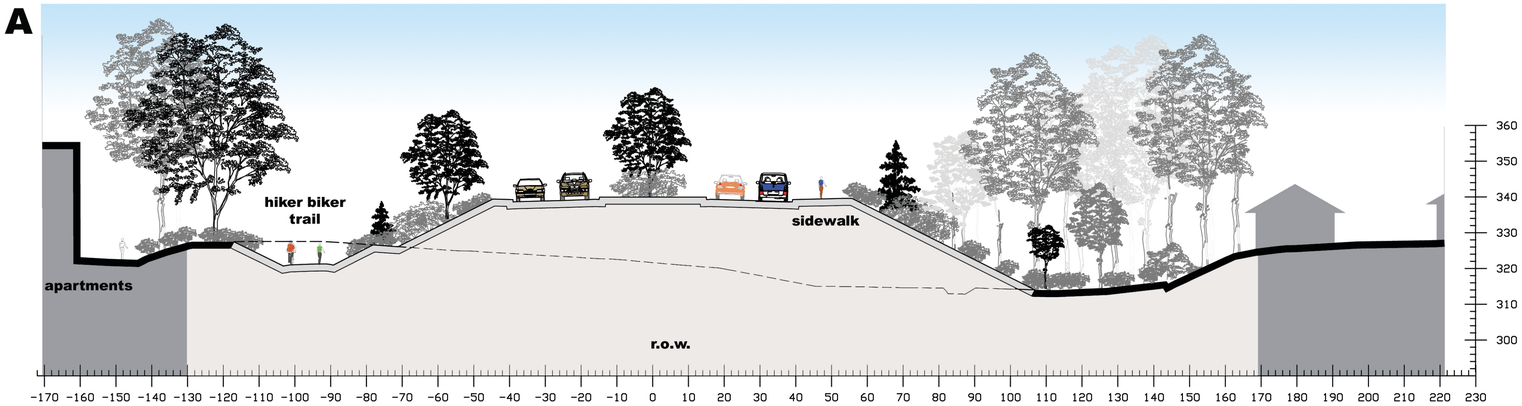

Station 1022+50.00 facing East
Approximately 800 feet east of Parklawn intersection

B

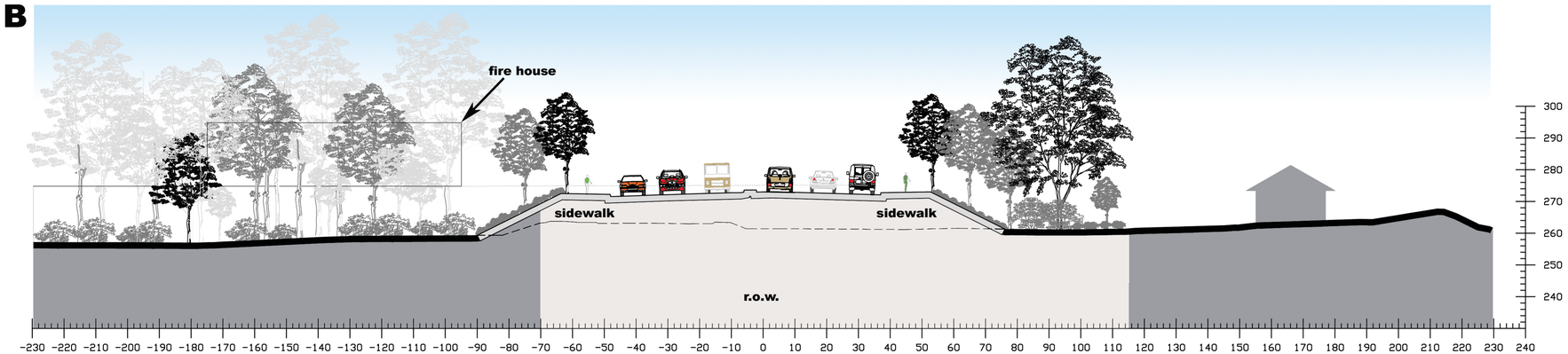

Station 1062+00.00 facing East
Approximately 130 feet west of Fire Department

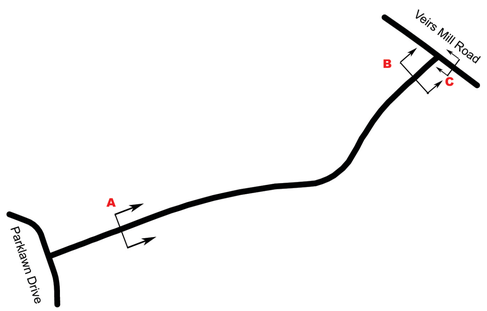

C

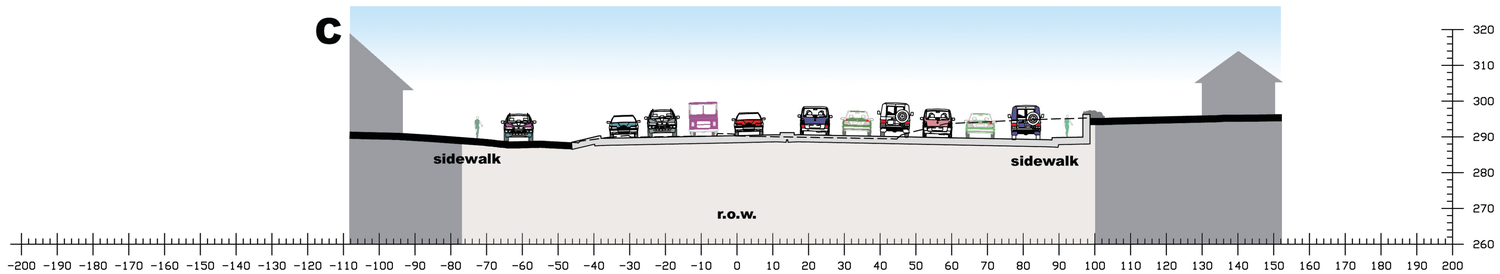

Station 1600+00.00 facing Northwest
Approximately 250 feet Southeast of Veirs
Mill-Montrose Parkway intersection

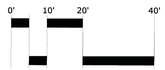

SCALE: 1"=20'

The Faux Group Inc.
Urban Design • Landscape Architecture
Community Planning • Development Consulting
209 West Street
Annapolis, Maryland 21401
ph: 410-295-6517 fx: 410-295-6512

JACOBS
Jacobs Civil Inc.
100 South Charles Street
Tower 2 Suite 1000
Baltimore, MD 21201

Parklawn Drive to Veirs Mill Road

March 29, 2006 Public Meeting

Montrose Parkway East

1