





Silver Spring

- 
 Central Business District & Transportation Management District (same boundaries)
 369.2 acres
- 
 Enterprise Zone & Arts & Entertainment District (same boundaries)
 386.0 acres
- 
 Parking Lot District
 386.6 acres
- 
 Urban District
 391.3 acres

NOTE: Where the Enterprise Zone boundary is shown in the rights of way of Spring St, Cedar St, Wayne Ave, Fenton St, and Blair Rd, properties contiguous to the rights-of-way are included in the zone.



Map produced by
Montgomery County DTS-GIS

0 200 400 800 1,200 Feet