SILVER SPRING TRANSIT CENTER



LEGEND

- PLATFORM
- SIDEWALK
- LANDSCAPE /STORMWATER MANAGEMENT FACILITY
- ASPHALT /RESURFACING
- COMFORT STATION
- BIKESHARE STATION
- EXISTING ROW LINE
- RETAINING WALL
- RELOCATED BUS STOP
- CONCRETE PAVEMENT
- LANDSCAPING
- RELOCATED BUS SHELTER
- BIKESHARE STATION
- BIKE LANE
- STORMWATER MGMT SYSTEM
- OPERATOR REST STATION
- CURRENT BUS STOP

GetOnBoardBRT US 29
BUS RAPID TRANSIT IN MONTGOMERY COUNTY

FENTON STREET

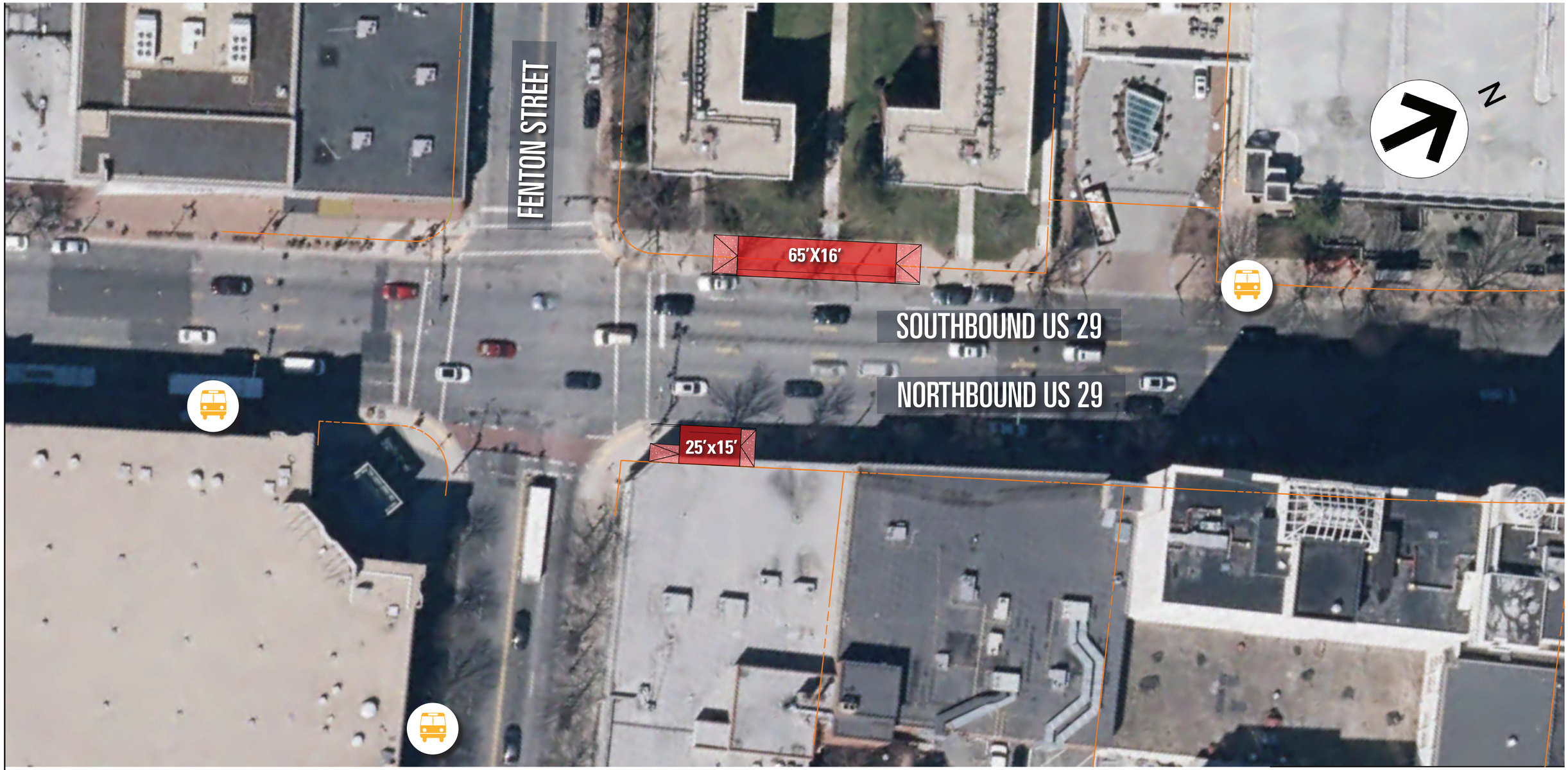

LEGEND

- PLATFORM
- SIDEWALK
- LANDSCAPE /STORMWATER MANAGEMENT FACILITY
- ASPHALT /RESURFACING
- COMFORT STATION
- BIKESHARE STATION
- EXISTING ROW LINE
- RETAINING WALL
- RELOCATED BUS STOP
- CONCRETE PAVEMENT
- LANDSCAPING
- RELOCATED BUS STOP
- BIKESHARE STATION
- BIKE LANE
- STORMWATER MGMT SYSTEM
- OPERATOR REST STATION
- CURRENT BUS STOP

GetOnBoardBRT US 29
BUS RAPID TRANSIT IN MONTGOMERY COUNTY

NORTHBOUND UNIVERSITY BOULEVARD

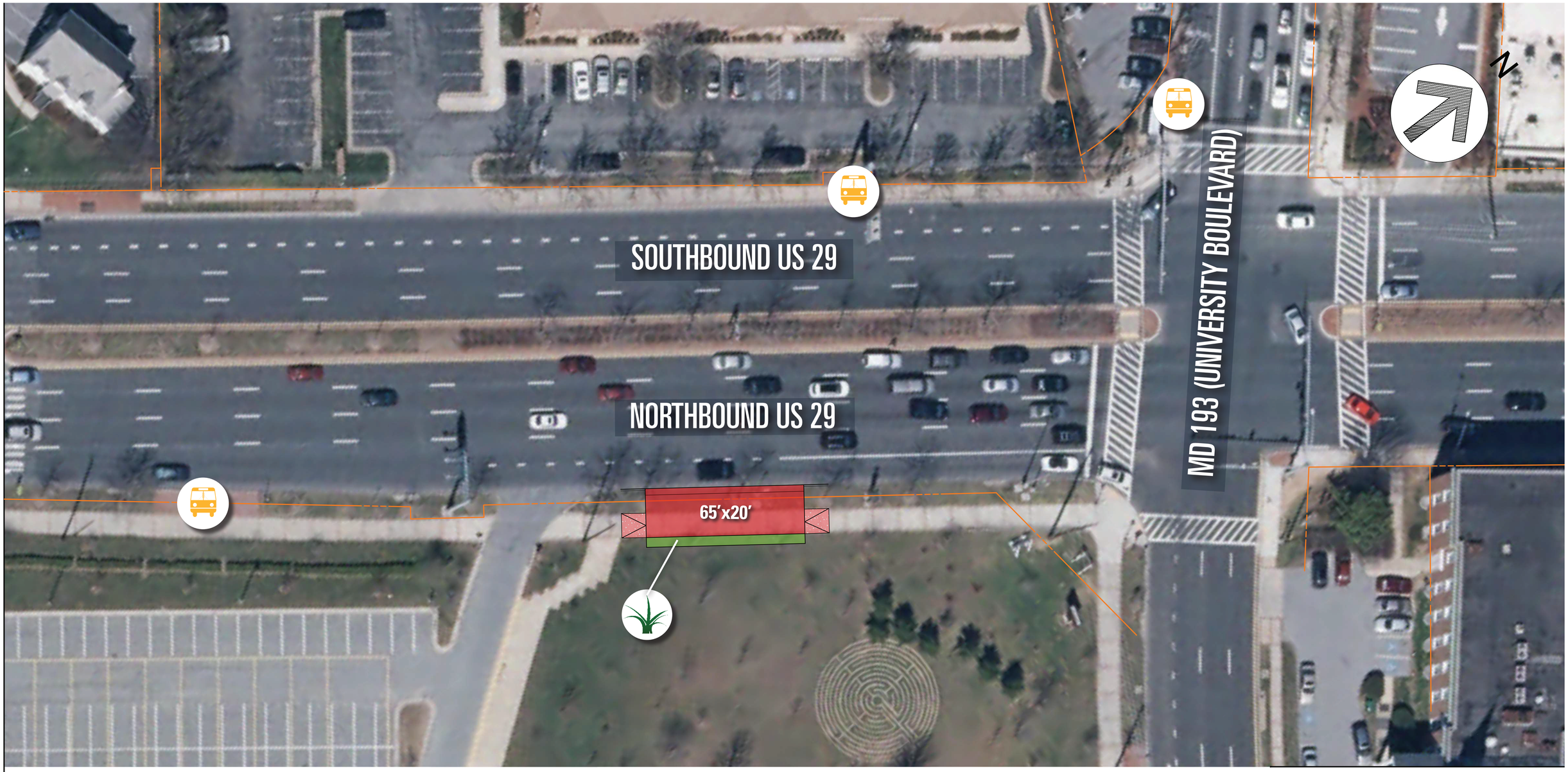

LEGEND

- PLATFORM
- SIDEWALK
- LANDSCAPE /STORMWATER MANAGEMENT FACILITY
- ASPHALT /RESURFACING
- COMFORT STATION
- BIKESHARE STATION
- EXISTING ROW LINE
- RETAINING WALL
- RELOCATED BUS STOP
- CONCRETE PAVEMENT
- LANDSCAPING
- RELOCATED BUS STOP
- BIKESHARE STATION
- BIKE LANE
- STORMWATER MGMT SYSTEM
- OPERATOR REST STATION
- CURRENT BUS STOP

GetOnBoardBRT US 29
BUS RAPID TRANSIT IN MONTGOMERY COUNTY

SOUTHBOUND UNIVERSITY BOULEVARD

LEGEND

- PLATFORM
- SIDEWALK
- LANDSCAPE /STORMWATER MANAGEMENT FACILITY
- ASPHALT /RESURFACING
- COMFORT STATION
- BIKESHARE STATION
- EXISTING ROW LINE
- RETAINING WALL
- RELOCATED BUS STOP
- CONCRETE PAVEMENT
- LANDSCAPING
- RELOCATED BUS STOP
- BIKESHARE STATION
- BIKE LANE
- STORMWATER MGMT SYSTEM
- OPERATOR REST STATION
- CURRENT BUS STOP

GetOnBoardBRT US 29
BUS RAPID TRANSIT IN MONTGOMERY COUNTY

BURNT MILLS



LEGEND

- PLATFORM
- SIDEWALK
- LANDSCAPE /STORMWATER MANAGEMENT FACILITY
- ASPHALT /RESURFACING
- COMFORT STATION
- BIKESHARE STATION
- EXISTING ROW LINE
- RETAINING WALL
- RELOCATED BUS STOP
- CONCRETE PAVEMENT
- LANDSCAPING
- RELOCATED BUS STOP
- BIKESHARE STATION
- BIKE LANE
- STORMWATER MGMT SYSTEM
- OPERATOR REST STATION
- CURRENT BUS STOP

GetOnBoardBRT US 29
BUS RAPID TRANSIT IN MONTGOMERY COUNTY

OAK LEAF DRIVE

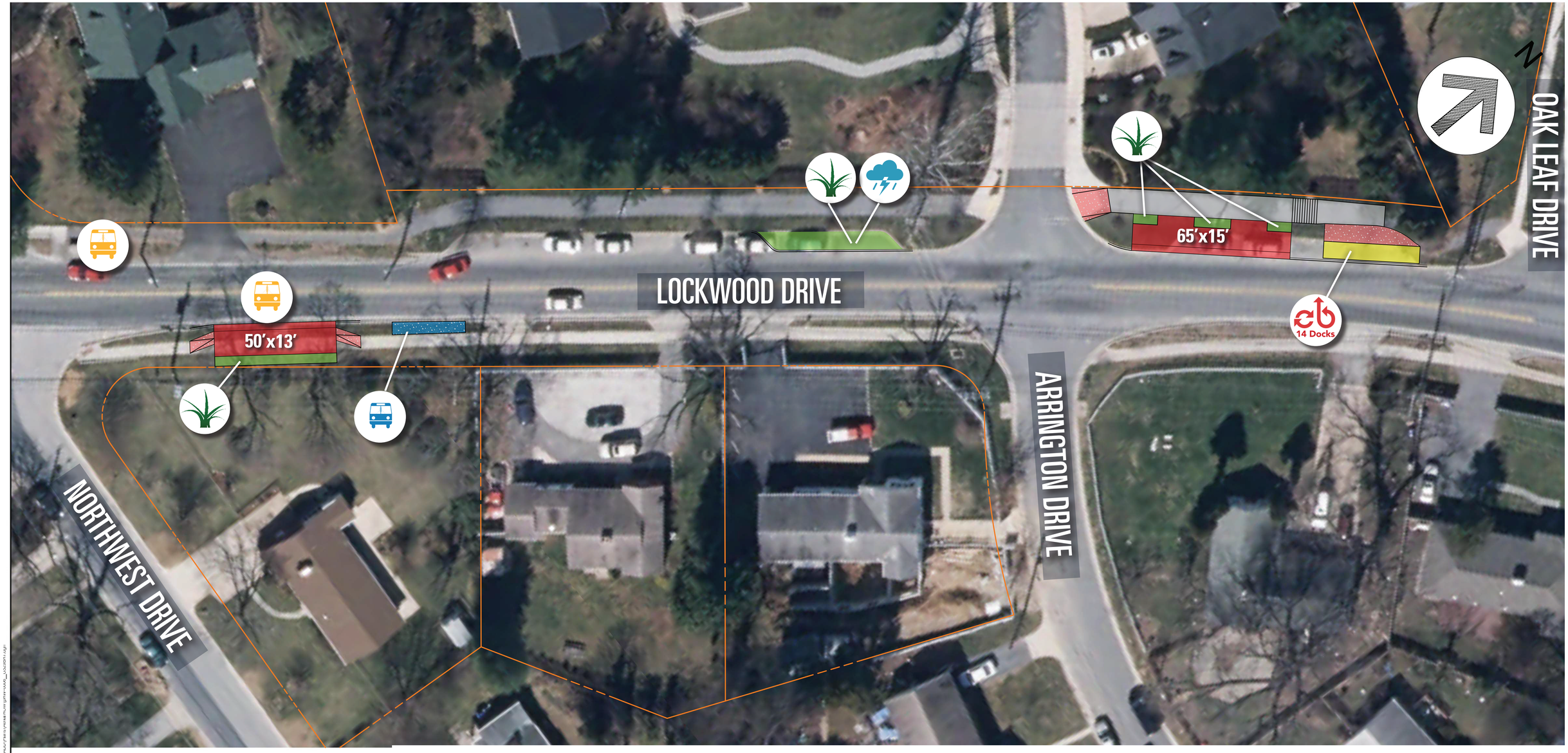

LEGEND

- PLATFORM
- SIDEWALK
- LANDSCAPE /STORMWATER MANAGEMENT FACILITY
- ASPHALT /RESURFACING
- COMFORT STATION
- BIKESHARE STATION
- EXISTING ROW LINE
- RETAINING WALL
- RELOCATED BUS STOP
- CONCRETE PAVEMENT
- LANDSCAPING
- RELOCATED BUS STOP
- BIKESHARE STATION
- BIKE LANE
- STORMWATER MGMT SYSTEM
- OPERATOR REST STATION
- CURRENT BUS STOP

GetOnBoardBRT US 29
BUS RAPID TRANSIT IN MONTGOMERY COUNTY

WHITE OAK TRANSIT CENTER

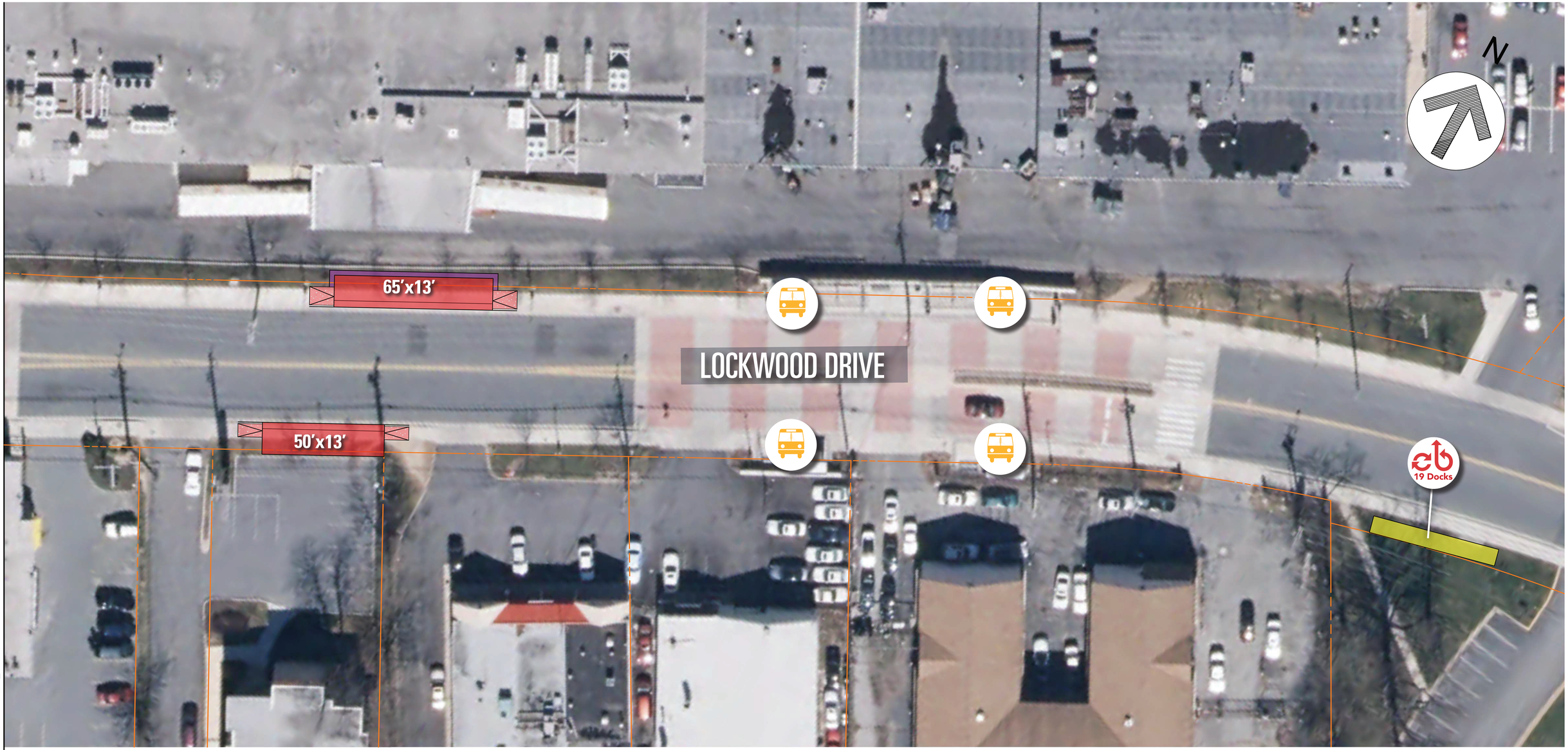

LEGEND

- PLATFORM
- SIDEWALK
- LANDSCAPE /STORMWATER MANAGEMENT FACILITY
- ASPHALT /RESURFACING
- COMFORT STATION
- BIKESHARE STATION
- EXISTING ROW LINE
- RETAINING WALL
- RELOCATED BUS STOP
- CONCRETE PAVEMENT
- LANDSCAPING
- RELOCATED BUS STOP
- BIKESHARE STATION
- BIKE LANE
- STORMWATER MGMT SYSTEM
- OPERATOR REST STATION
- CURRENT BUS STOP

GetOnBoardBRT US 29
BUS RAPID TRANSIT IN MONTGOMERY COUNTY

STEWART LANE

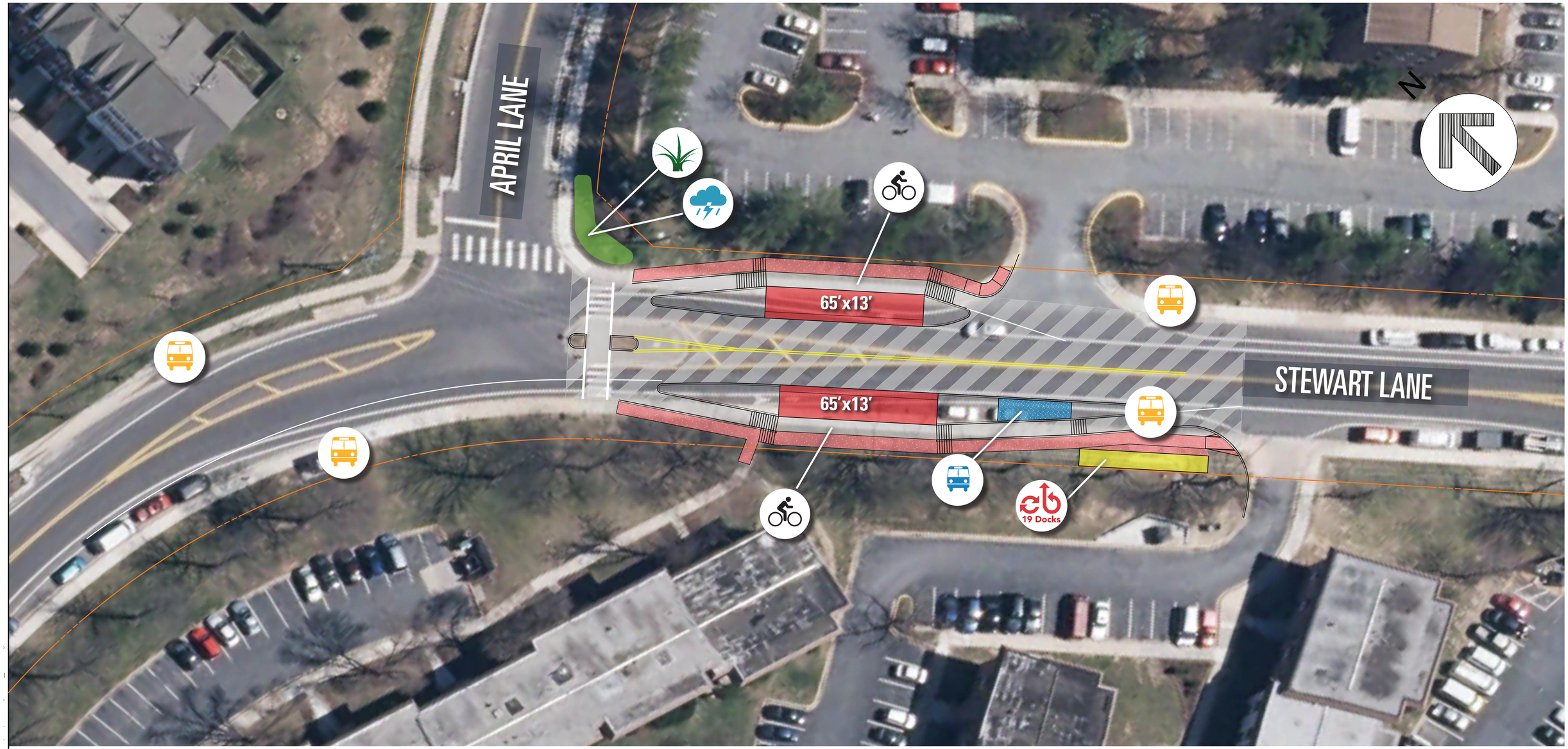

LEGEND

- PLATFORM
- SIDEWALK
- LANDSCAPE /STORMWATER MANAGEMENT FACILITY
- ASPHALT /RESURFACING
- COMFORT STATION
- BIKESHARE STATION
- EXISTING ROW LINE
- RETAINING WALL
- RELOCATED BUS STOP
- CONCRETE PAVEMENT
- LANDSCAPING
- RELOCATED BUS STOP
- BIKESHARE STATION
- BIKE LANE
- STORMWATER MGMT SYSTEM
- OPERATOR REST STATION
- CURRENT BUS STOP

GetOnBoardBRT US 29
BUS RAPID TRANSIT IN MONTGOMERY COUNTY

TECH ROAD

GetOnBoardBRT US 29
BUS RAPID TRANSIT IN MONTGOMERY COUNTY

CASTLE BOULEVARD

LEGEND

- PLATFORM
- SIDEWALK
- LANDSCAPE /STORMWATER MANAGEMENT FACILITY
- ASPHALT /RESURFACING
- COMFORT STATION
- BIKESHARE STATION
- EXISTING ROW LINE
- RETAINING WALL
- RELOCATED BUS STOP
- CONCRETE PAVEMENT
- LANDSCAPING
- RELOCATED BUS STOP
- BIKESHARE STATION
- BIKE LANE
- STORMWATER MGMT SYSTEM
- OPERATOR REST STATION
- CURRENT BUS STOP

GetOnBoardBRT US 29
BUS RAPID TRANSIT IN MONTGOMERY COUNTY

BRIGGS CHANEY PARK and RIDE

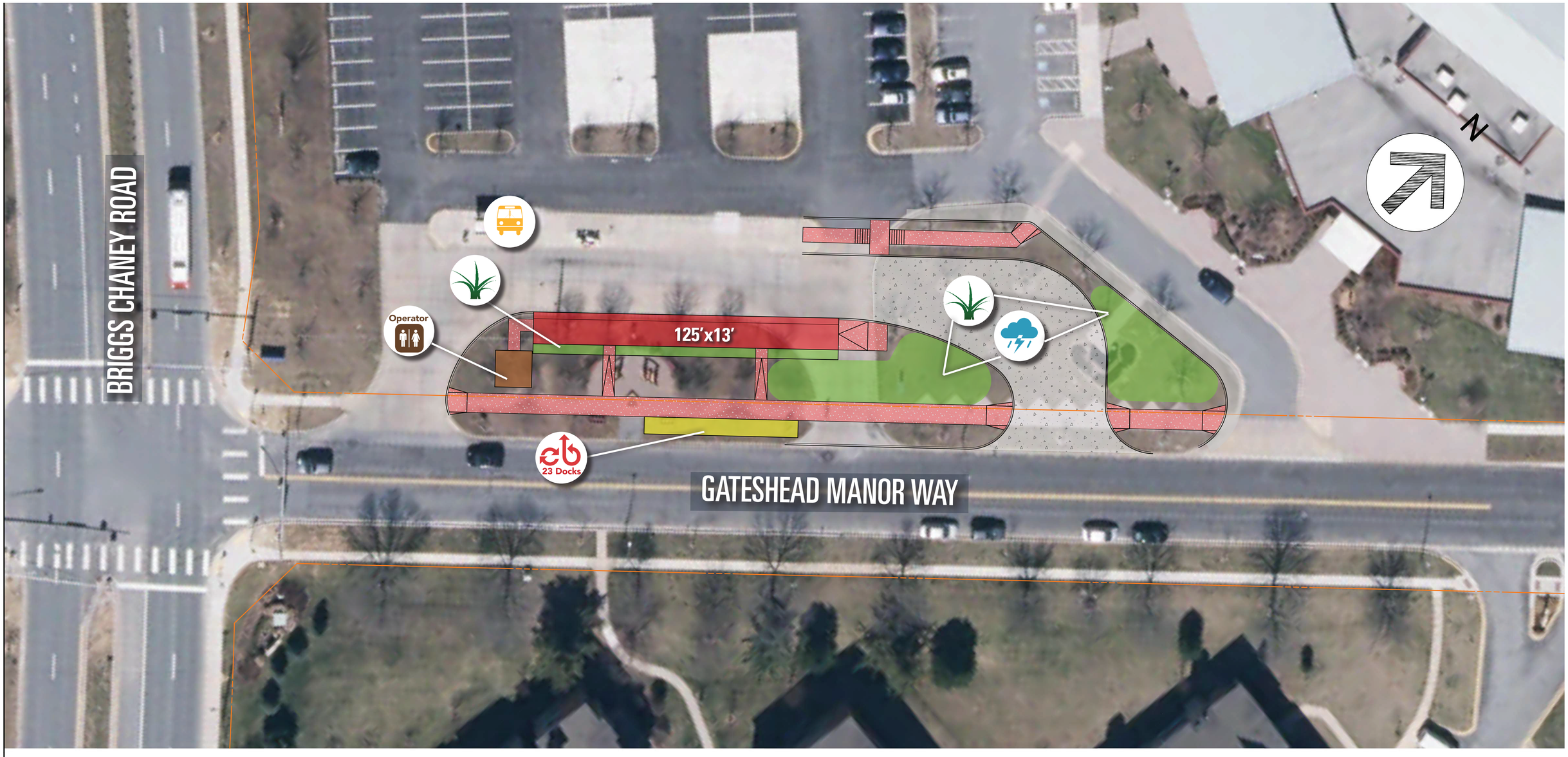

LEGEND

- PLATFORM
- SIDEWALK
- LANDSCAPE /STORMWATER MANAGEMENT FACILITY
- ASPHALT /RESURFACING
- COMFORT STATION
- BIKESHARE STATION
- EXISTING ROW LINE
- RETAINING WALL
- RELOCATED BUS STOP
- CONCRETE PAVEMENT
- LANDSCAPING
- RELOCATED BUS STOP
- BIKESHARE STATION
- BIKE LANE
- STORMWATER MGMT SYSTEM
- OPERATOR REST STATION
- CURRENT BUS STOP

GetOnBoardBRT US 29
BUS RAPID TRANSIT IN MONTGOMERY COUNTY

BURTONSVILLE PARK and RIDE

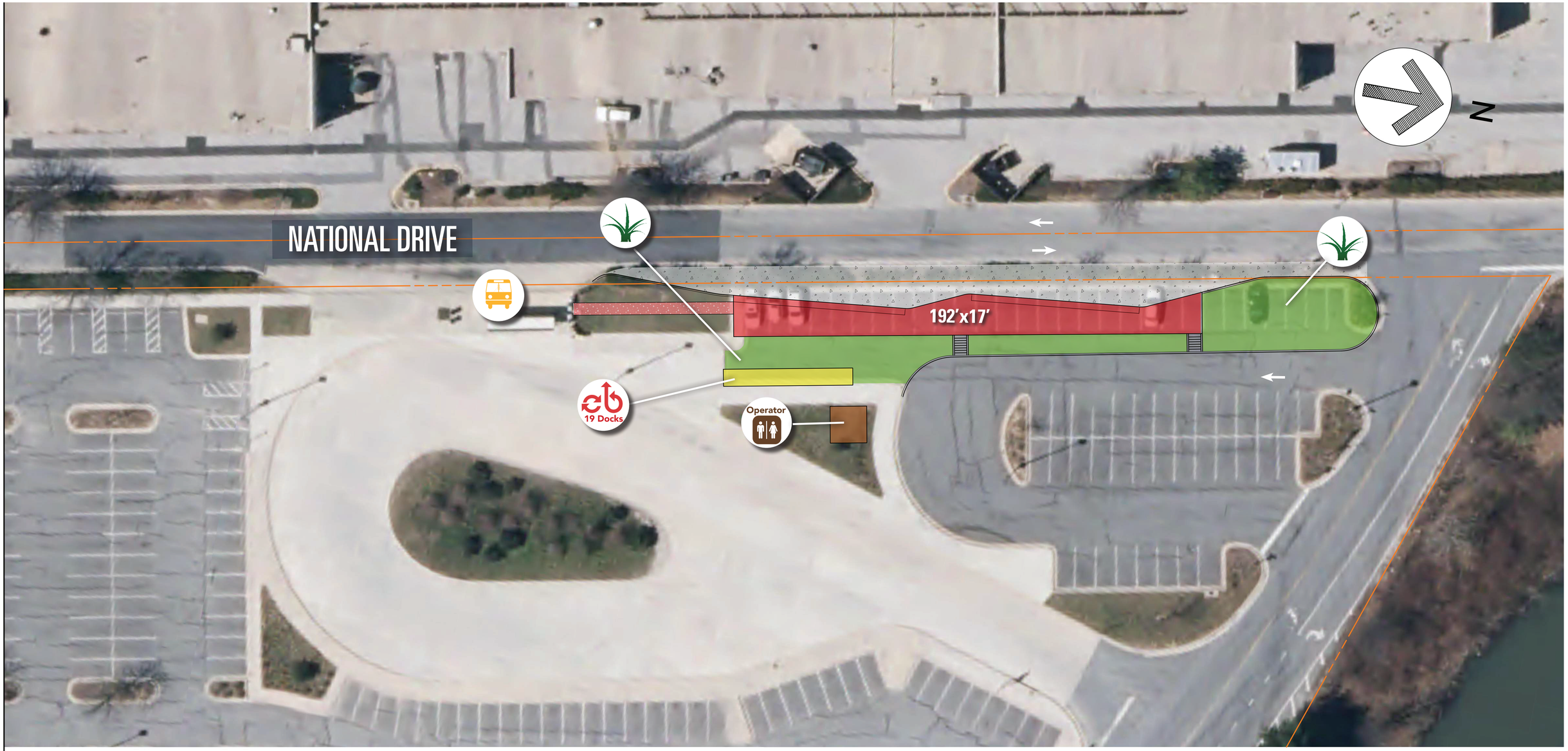

LEGEND

- PLATFORM
- SIDEWALK
- LANDSCAPE /STORMWATER MANAGEMENT FACILITY
- ASPHALT /RESURFACING
- COMFORT STATION
- BIKESHARE STATION
- EXISTING ROW LINE
- RETAINING WALL
- RELOCATED BUS STOP
- CONCRETE PAVEMENT
- LANDSCAPING
- RELOCATED BUS STOP
- BIKESHARE STATION
- BIKE LANE
- STORMWATER MGMT SYSTEM
- OPERATOR REST STATION
- CURRENT BUS STOP

GetOnBoardBRT US 29
BUS RAPID TRANSIT IN MONTGOMERY COUNTY