PROPERTIES TABLE

First name	Last name	Address	Design Sheet
ABEBE	MELAKU M &	13117 CLIFTON ROAD	8
BARNARD	JOHN R & B J	13217 CLIFTON ROAD	4
BLEAKLEY	KRISTI A	13201 CLIFTON ROAD	5
BROADMORE HILLS COMM SRVC ASSC INC			7
BROADMORE HILLS COMM SRVC ASSC INC			7
BUFFERT	JOHN C & CRYSTAL A	713 ANDERSON ST	4
COOK	KENNETH E & F M	13221 CLIFTON ROAD	4
COOK	KAREN C	13225 CLIFTON ROAD	4
COTTER	TODD R & K	705 ANDERSON ST	4
DACOSTA	LIONEL R & C V	13112 BROADMORE ROAD	6
DAUGHERTY	JAMES H & D W	819 ANDERSON ST	6
DAUGHERTY	JAMES H & D W		6
DAVITT	JOHN M & S D	703 MIDLAND ROAD	2
DOUMBIA	FATOUMATA	13325 BURKHART ST	7
ESKANDARI	ARACELI &	709 ANDERSON ST	4
GARCIA	ASHLEY C &	13137 CLIFTON ROAD	5
HARPSTER	WILLIAM H JR & ANNE B	13213 CLIFTON ROAD	5
HILL	ETHELDRED R & E	801 ANDERSON ST	5
HOWARD	LARRY M & B L	13145 CLIFTON ROAD	5
JENKINS	MELVIN W & I C	817 ANDERSON ST	5
KAUFMAN	YORAM J & B J	13114 BROADMORE ROAD	7
LAU	CHUN Y & M F	600 E RANDOLPH ROAD	2
LOWMAN	THOMAS B & E K	13209 CLIFTON ROAD	5
LU	LI &	805 ANDERSON ST	5
MARYLAND-NATIONAL CAPITAL			9
MILLER	JOSEPH & C R	717 ANDERSON ST	4
MILLER	CONRAD C	809 ANDERSON ST	5
MILLER	VIVIAN C		5
MOORE	ROBIN L	13133 CLIFTON ROAD	6
MOORE	JAMES E JR & J M	13205 CLIFTON ROAD	5
MOSBY	KENNY & L E	13301 BURKHART ST	7
NGUYEN	KHOI VIET	13319 CLIFTON ROAD	3
ODONNELL	MARILYN M	13125 CLIFTON ROAD	8
PRICE	DAVID J	13141 CLIFTON ROAD	5
PRUDENCIO	JUAN & GENARA	13121 CLIFTON ROAD	8
RANDOLPH MANOR LLC			2&3
RICHSTEIN	ALAN B & A M	13129 CLIFTON ROAD	6
SARKIDES	PAUL	13313 CLIFTON ROAD	3
SOLOMON	MIRIAM Y	13311 CLIFTON ROAD	3
WILEY	SYLVIA R & ROBERT E TRUSTEE	602 E RANDOLPH ROAD	2
WILLIAMS	DAVID L SR & A M	13233 CLIFTON ROAD	4
	SALVATION ARMY	13229 CLIFTON ROAD	4

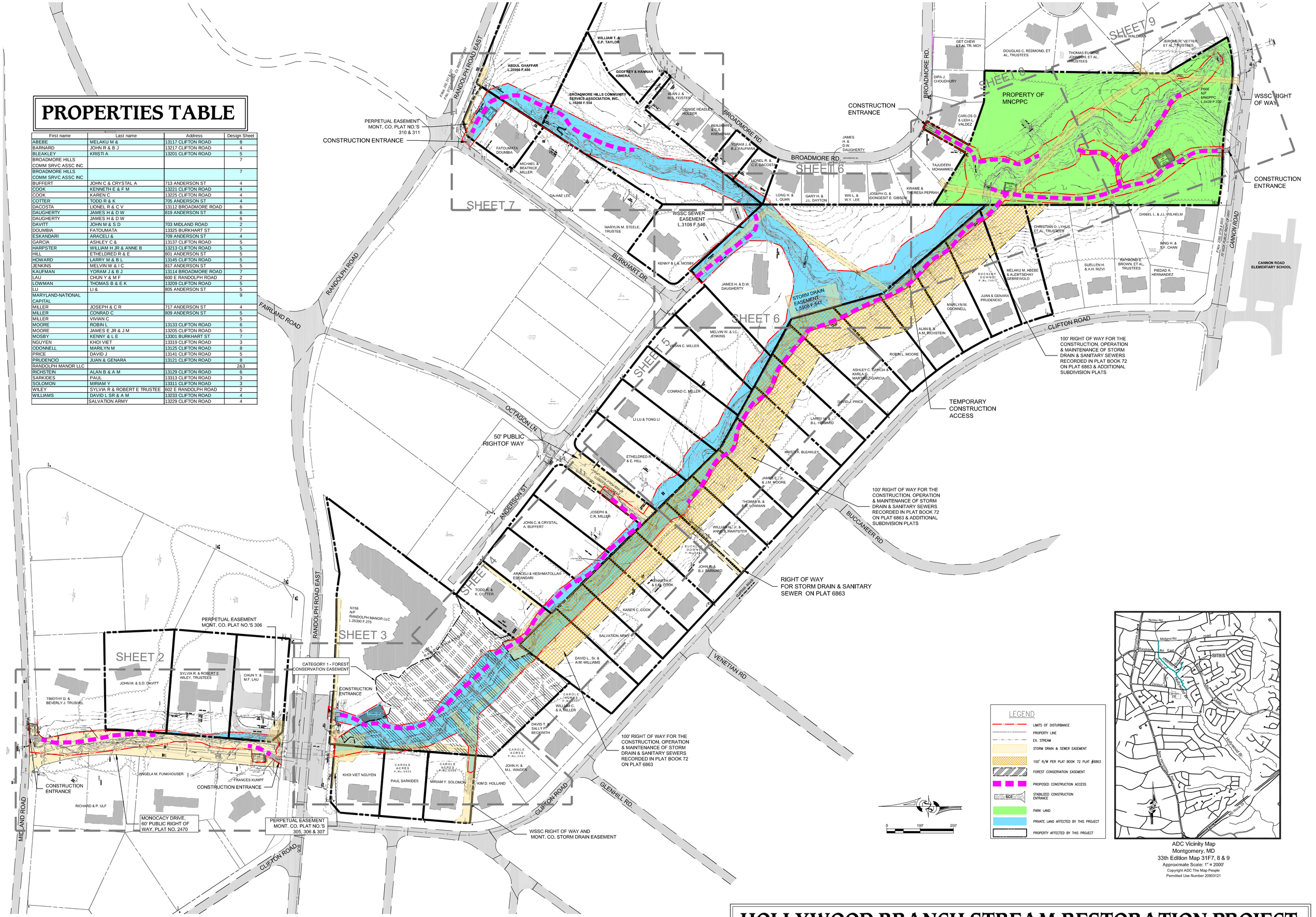

ADC Vicinity Map
Montgomery, MD
33th Edition Map 31F7, 8 & 9
Approximate Scale: 1" = 2000'
Copyright ADC The Map People
Permitted Use Number 20903121

HOLLYWOOD BRANCH STREAM RESTORATION PROJECT
SHEET 1

HOLLYWOOD BRANCH STREAM RESTORATION PROJECT
SHEET 2



HOLLYWOOD BRANCH STREAM RESTORATION PROJECT
SHEET 3

HOLLYWOOD BRANCH STREAM RESTORATION PROJECT
SHEET 4

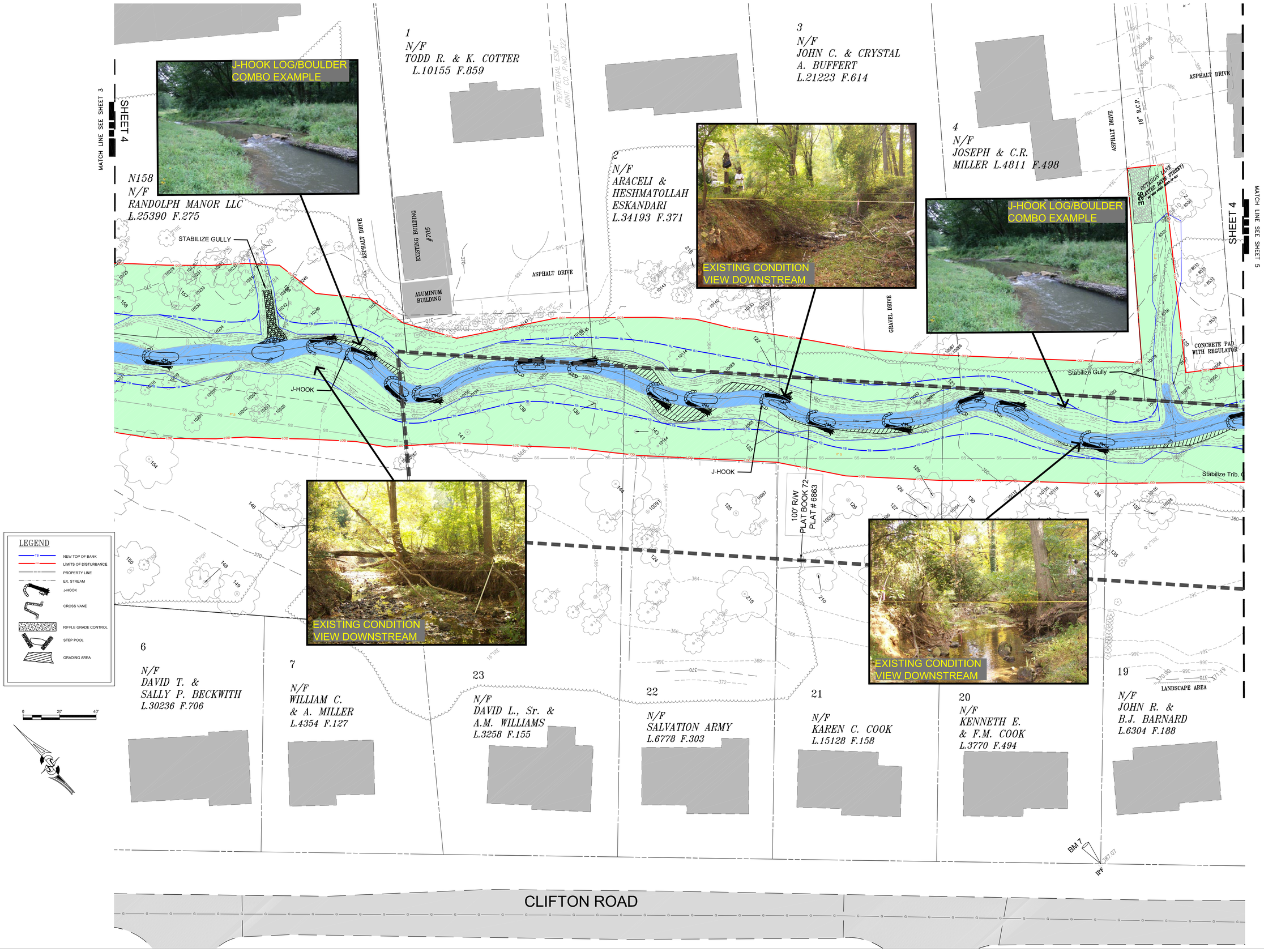

HOLLYWOOD BRANCH STREAM RESTORATION PROJECT
SHEET 5

HOLLYWOOD BRANCH STREAM RESTORATION PROJECT
SHEET 6

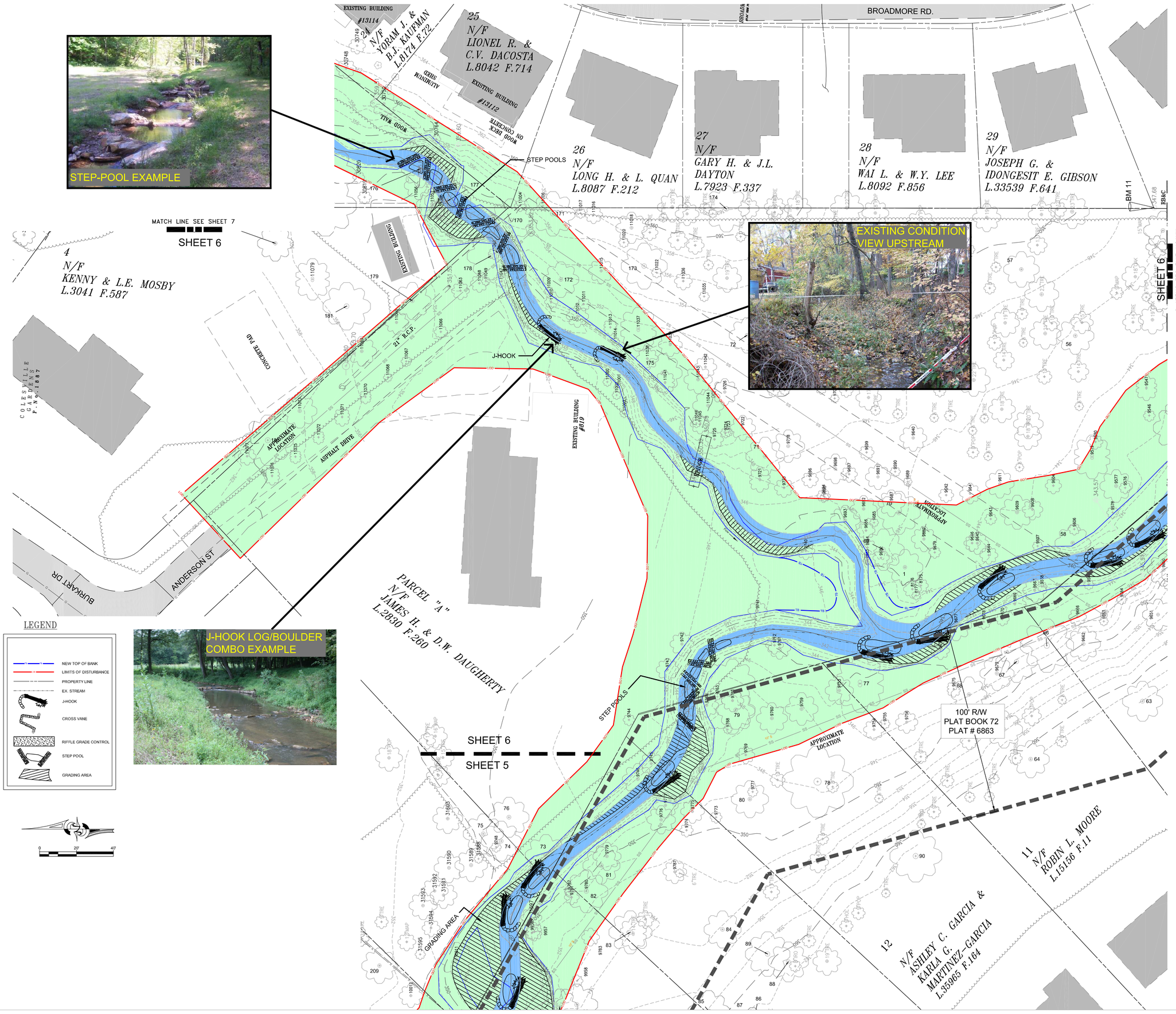

LEGEND

- NEW TOP OF BANK
- LIMITS OF DISTURBANCE
- PROPERTY LINE
- EX. STREAM
- J-HOOK
- CROSS VANE
- RIFFLE GRADE CONTROL
- STEP POOL
- GRADING AREA

0 20' 40'

HOLLYWOOD BRANCH STREAM RESTORATION PROJECT
SHEET 7

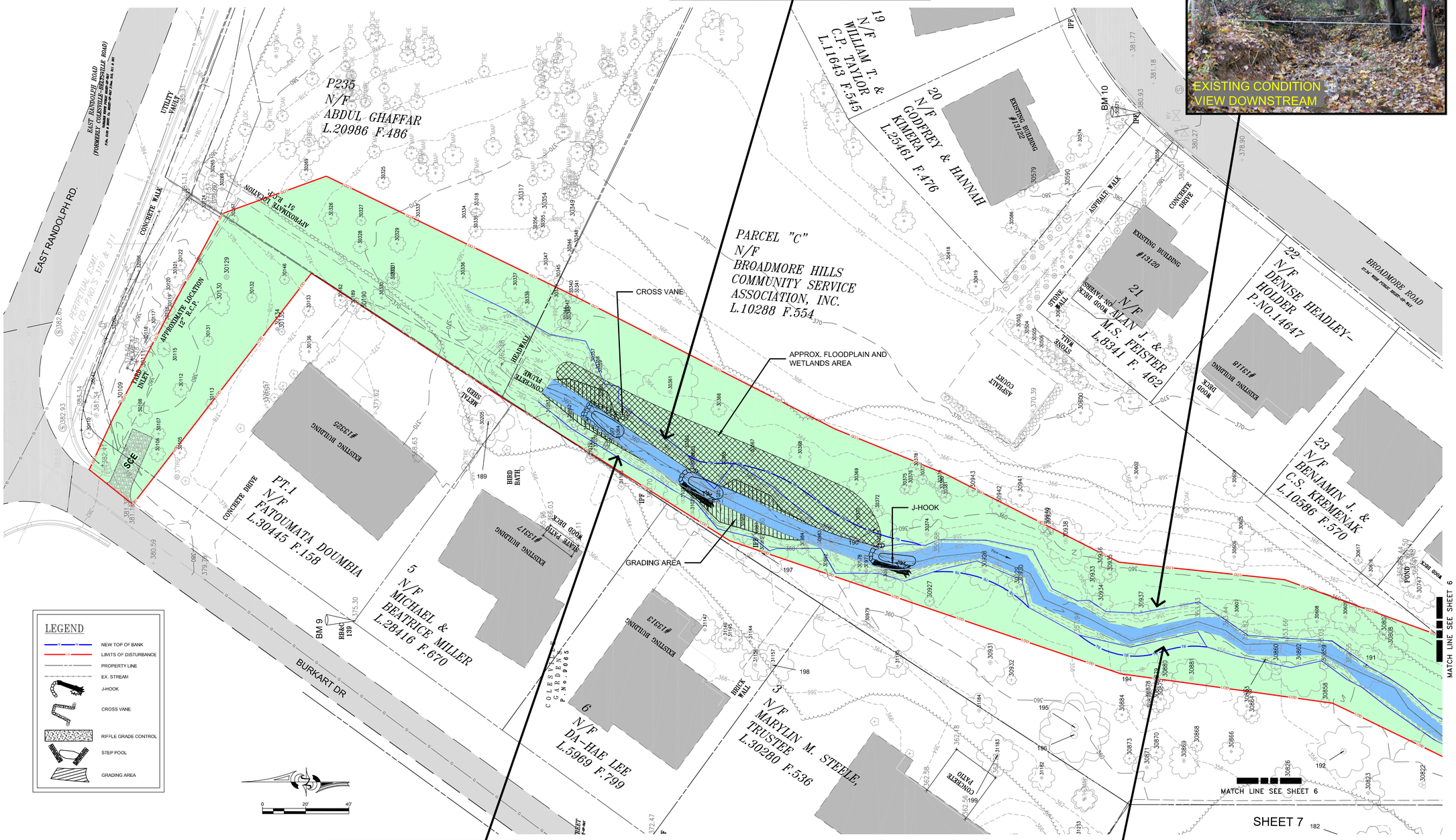

HOLLYWOOD BRANCH STREAM RESTORATION PROJECT
SHEET 8

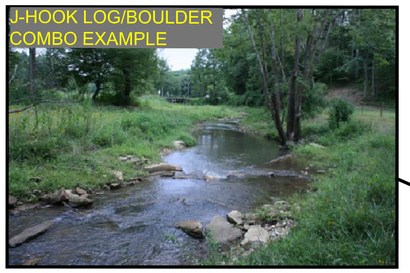



BROADMORE RD.

CONCRETE WALK

TEMP CONSTRUCTION ENTRANCE

SCE

EXISTING BUILDING #13100

EXISTING BUILDING #13128

TELECOMMUNICATION BOX

CABLE BOX

44 N/F DIPA J. CHOUDHURY L.8977 F.457

5 N/F DOUGLAS C. REDMOND, ET AL, TRUSTEES L.36352 F.353

PROPERTY OF MNCPPC

43 N/F CARLOS O. & LIDIA L. VALDEZ L.28129 F.546

31 N/F TAJUDEEN MOHAMMED L.16774 F.607

30 N/F KWAME & THERESA PEPRAH L.24071 F.353

PARCEL "A" N/F JAMES H. & D.W. DAUGHERTY L.2830 F.260

MATCH LINE SEE SHEET 6 SHEET 8

MATCH LINE SEE SHEET 9 SHEET 8

WOOD DECK

BM 12

BM 15

BM 14

RR&C JAT 161

RR&C JAS 8

RR&C JOP 8

ASPHALT WALK

HEADWALL

STAGING AND STORAGE AREA

APPROXIMATE LOCATION

100' R/W PLAT BOOK 72 PLAT # 6863

LOD

GRADING

POOL

10 N/F ALAN B. & A.M. RICHSTEIN L.15552 F.480

9 N/F MARILYN M. ODONNELL L.6000 F.886

8 N/F JUAN & GENARA PRUDENCIO L.29208 F.782

7 N/F MELAKU M. ABEBE & ALEMTSEHAY GEBREWOLD L.15079 F.311

6 N/F CHRISTIAN O. LYHUS, ET AL, TRUSTEES L.13645 F.723

5 N/F SUELLEN H. & A.H. RIZVI L.8606 F.527

4 N/F RAYMOND E. BROWN, ET AL, TRUSTEES L.17524 F.540

0 20' 40'

LEGEND

- NEW TOP OF BANK
- LIMITS OF DISTURBANCE
- PROPERTY LINE
- EX. STREAM
- J-HOOK
- CROSS VANE
- RIFFLE GRADE CONTROL
- STEP POOL
- GRADING AREA

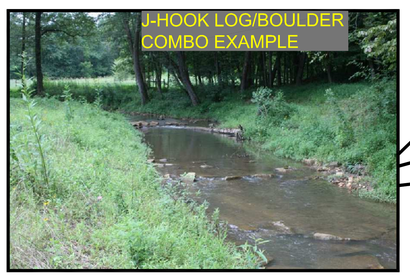

6
N/F
THOMAS EUGENE JOHNSON, ET AL,
TRUSTEES
L.36467 F.335

7
N/F
IVAN N. WALDMAN
L.7315 F.216

18
N/F
JEROME R. VETTER, ET AL, TRUSTEES
L.18482 F.94

MATCH LINE SEE SHEET 8
SHEET 9

BM 16

J-HOOK

GRADING AREA

AREA

LOD

APPROXIMATE LOCATION

HEADWALL

96" C.M.P.

18" R.C.P.

24" R.C.P.

INV.= 323.41'

INV.= 320.41'

CONCRETE WALK

P666
N/F
MNCPPC
L.5439 F.332

STAGING AND STORAGE AREA

ASPHALT WALK

SCE

TEMP CONSTRUCTION ENTRANCE

CANNON ROAD

BM 17

1
N/F
DANIEL L. & J.L. WILHELM
L.5158 F.485

2
N/F
BING H. & S.F. CHAN
L.5077 F.451

BUCKLEY DOWNS P. No. 9538

0 20' 40'

LEGEND

- NEW TOP OF BANK
- LIMITS OF DISTURBANCE
- PROPERTY LINE
- EX. STREAM
- J-HOOK
- CROSS VANE
- RIFFLE GRADE CONTROL
- STEP POOL
- GRADING AREA

HOLLYWOOD BRANCH STREAM RESTORATION PROJECT
SHEET 9

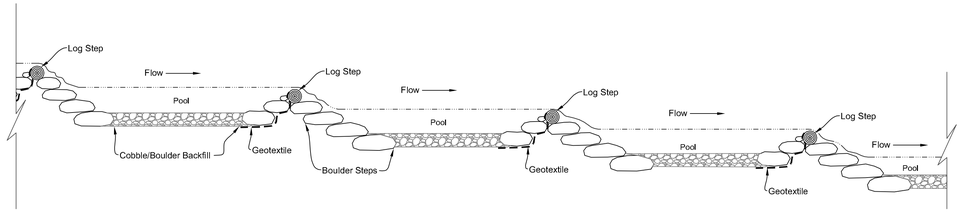

1 Step Pool Schematic
Scale: 1" = 10'

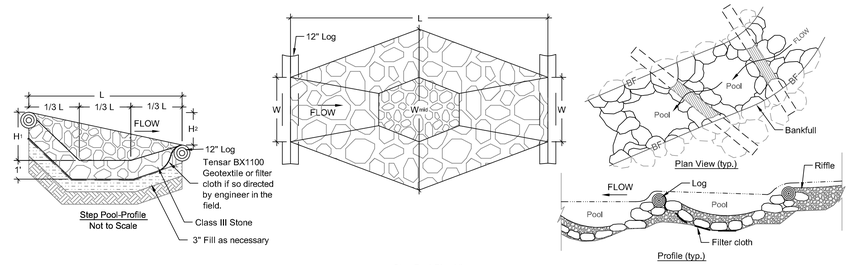

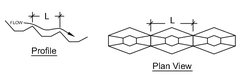

NOTES:
1. Stone shall be D 50=18" MSHA Class III. Voids shall be chinked with smaller select stone (D 50=6").
2. Field tolerance for field heights (H_1 , H_2) to be 3"+/-.

Station	L	W	W_{mid}	H_1	H_2

2 STEP POOL
Scale: N.T.S

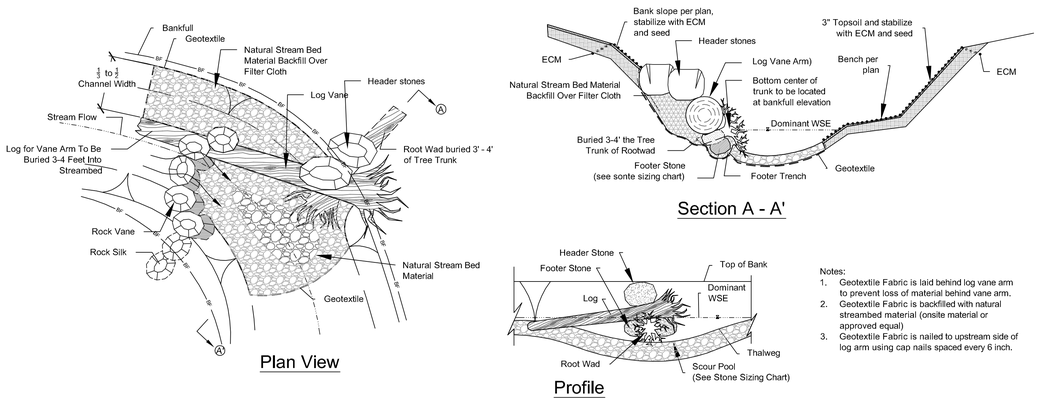

Notes:
1. Geotextile Fabric is laid behind log vane arm to prevent loss of material behind vane arm.
2. Geotextile Fabric is backfilled with natural streambed material (onsite material or approved equal)
3. Geotextile Fabric is nailed to upstream side of log arm using cap nails spaced every 6 inch.

3 J-Hook Log/Boulder Combo
Scale: N.T.S

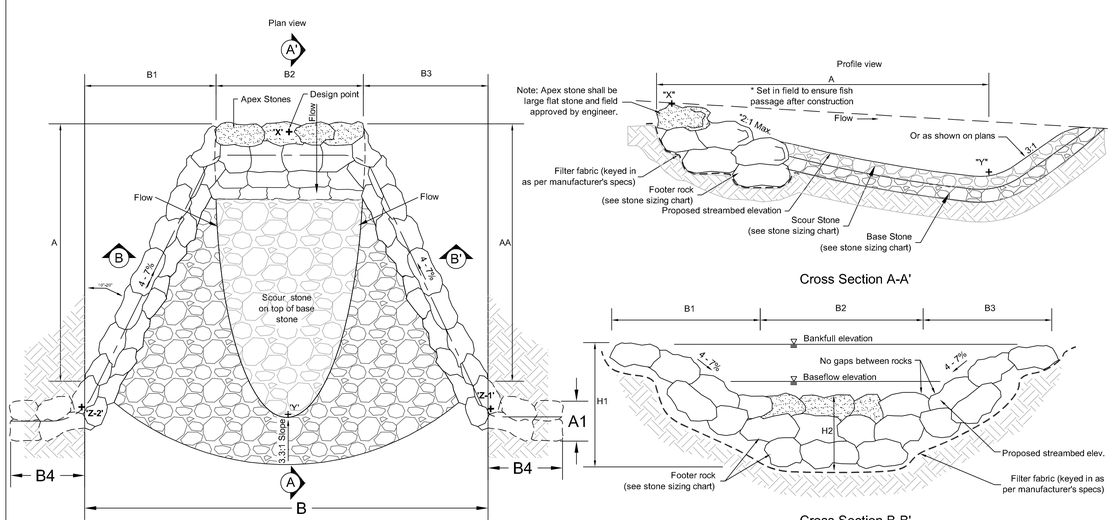

Designation	Station	A	AA	B	H1	H2	B1	B2	B3	B4	A1	X	Y	Z1	Z2
		feet	feet	feet	feet	feet	feet	feet	feet	feet	feet	msl	msl	msl	msl

4 Cross Vane
Scale: N.T.S

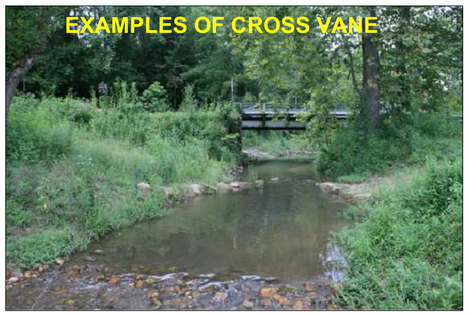

HOLLYWOOD BRANCH STREAM RESTORATION PROJECT DETAILS AND EXAMPLES