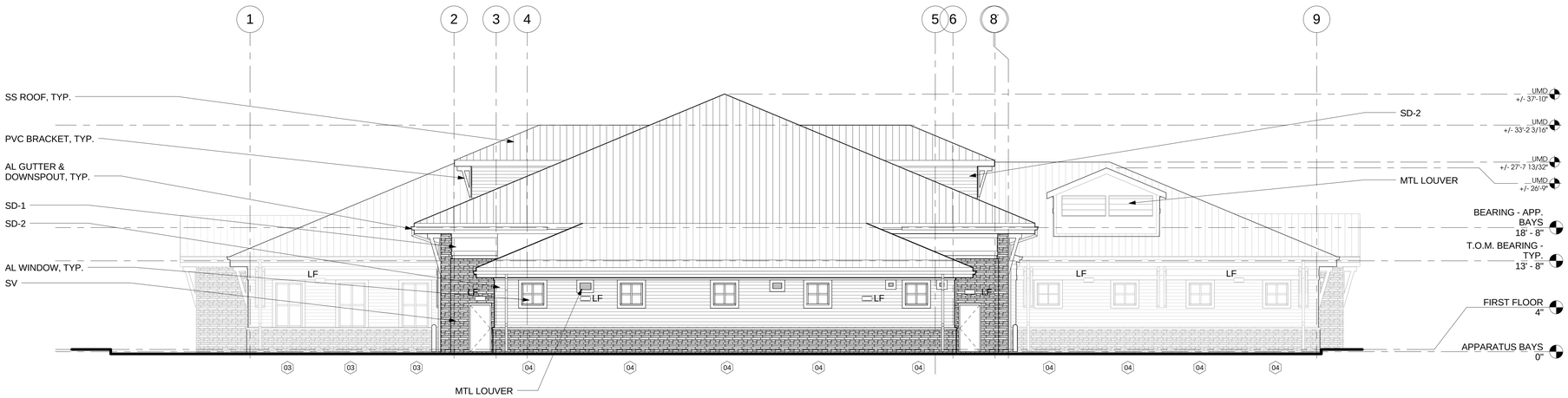

C1 NORTH ELEVATION
SCALE: 1/8" = 1'-0"

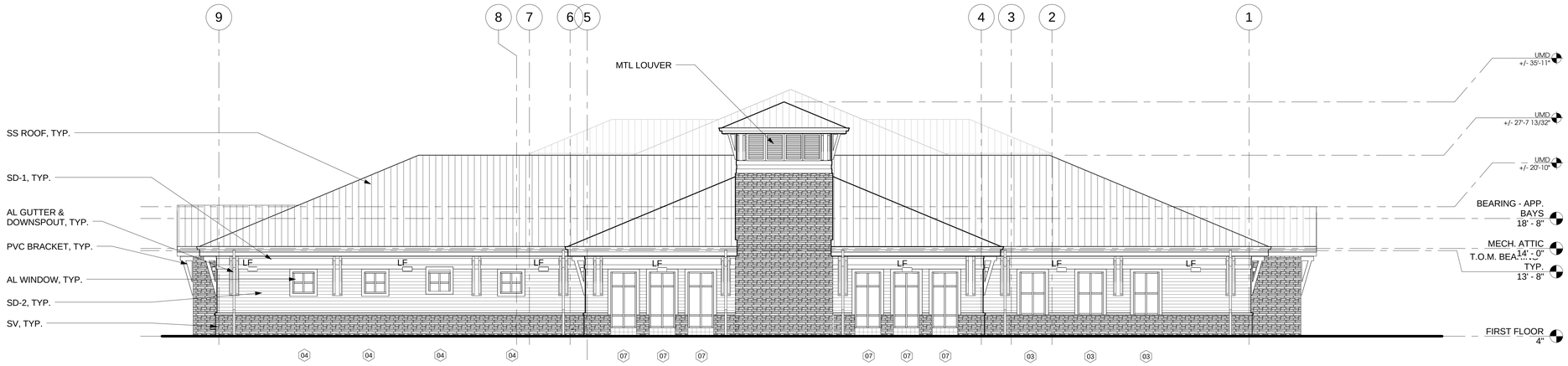

A1 SOUTH ELEVATION
SCALE: 1/8" = 1'-0"

ARCHITECT:

HUGHES GROUP ARCHITECTS
22630 DAVIS DRIVE, SUITE 175
STERLING, VIRGINIA 20164
703.437.6600

CONSULTANT:

CLIENT:

MONTGOMERY COUNTY MARYLAND
DEPARTMENT OF GENERAL SERVICES
OFFICE OF PLANNING & DEVELOPMENT
101 MONROE STREET
11TH FLOOR
ROCKVILLE, MARYLAND 20850

PROJECT:

GLENMONT FIRE STATION #18

12210 GEORGIA AVENUE
SILVER SPRING, MD 20902

Professional Certification:
I certify that these documents were prepared or aproved by me, and that I am a duly licensed architect under the laws of the State of maryland.
License number : XXXXX
Expiration date : XX-XX-XXXX

SEAL

INTERIM REVIEW ONLY

THESE DOCUMENTS ARE INCOMPLETE AND ARE RELEASED FOR INTERIM REVIEW ONLY AND ARE NOT INTENDED FOR REGULATORY APPROVAL, PERMIT, BIDDING OR CONSTRUCTION PURPOSES.

NO.	ISSUE DESCRIPTION	DATE
	100% SCHEMATIC DESIGN	06.05.13
	100% DESIGN DEVELOPMENT	11.18.13
	50% CONSTRUCTION DOCUMENTS	05.15.14

PROJECT NUMBER:	0907
DRAWN BY:	--
CHECKED BY:	--

KEY PLAN

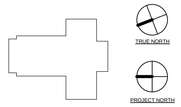

SHEET TITLE

NS BUILDING ELEVATIONS

SHEET NUMBER

A-202

Copyright 2014 © Hughes Group Architects