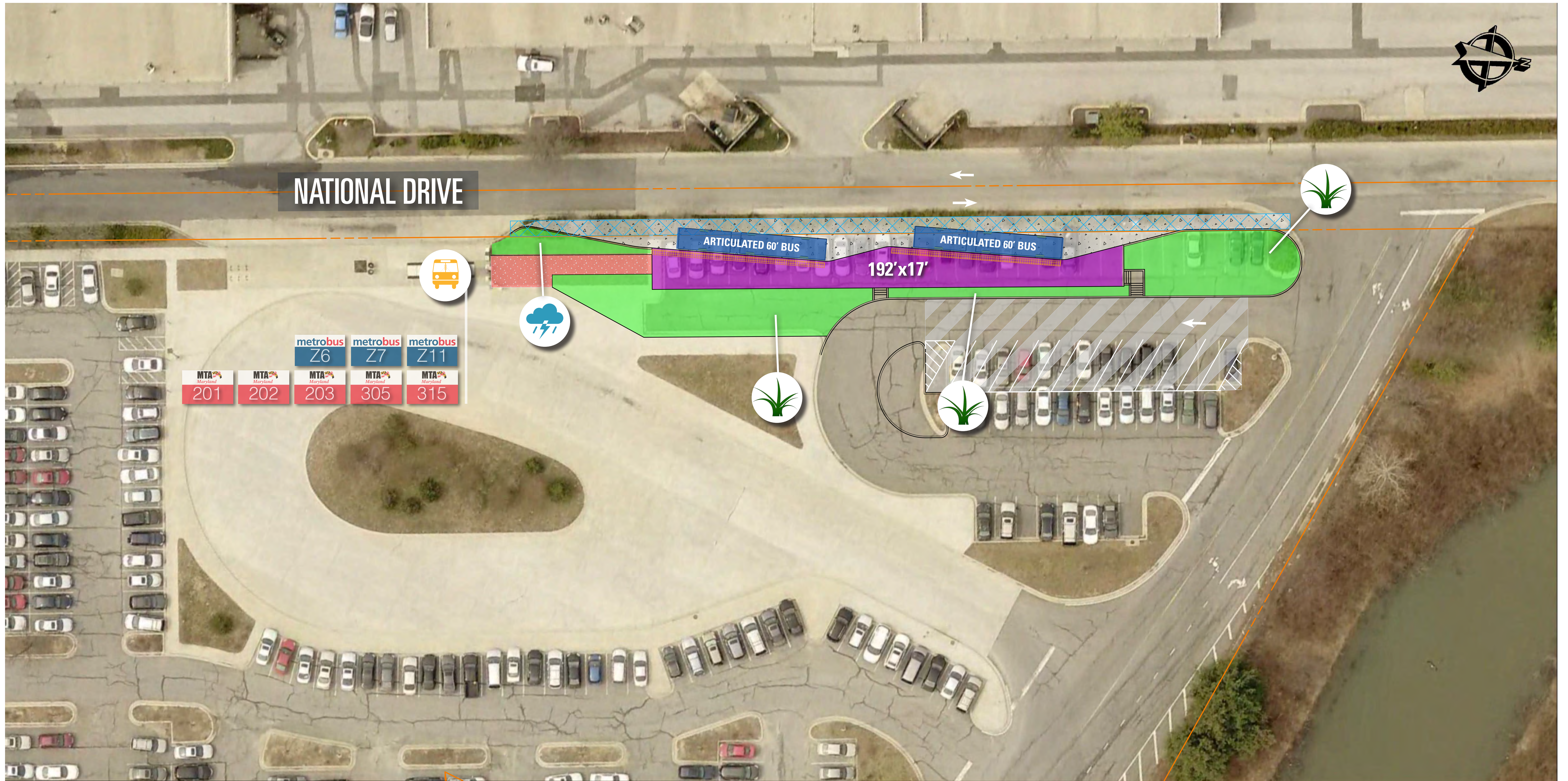




























BURTONSVILLE PARK and RIDE



 201
 202
 203
 305
 315
 Z6
 Z7
 Z11

LEGEND		
	PLATFORM	 BIKE LANE
	SIDEWALK	 STORMWATER MGMT SYSTEM
	LANDSCAPING / STORMWATER MANAGEMENT	 OPERATOR REST STATION
	ASPHALT / RESURFACING	 CURRENT BUS STOP
	COMFORT STATION	 BIKESHARE STATION
	BIKESHARE STATION	
	EXISTING ROW	
	RETAINING WALL	
	RELOCATED BUS STOP	
	CONCRETE PAVEMENT	
	PERMANENT EASEMENT	
	LANDSCAPING	
	RELOCATED BUS STOP	
	BIKESHARE STATION	