

**GENERAL NOTES:**

- ALL WORK SHALL BE PERFORMED IN ACCORDANCE WITH MCDOT'S MONTGOMERY COUNTY WORK ZONE TRAFFIC CONTROL STANDARDS BOOK (JULY 2012), THE 2011 EDITION OF THE MD MUTCD, AND THIS PLAN.
- NO WORK IS TO BEGIN UNTIL ALL ADVANCE WARNING SIGNS AND BARRIERS ARE IN PLACE AND OPERATIONAL.
- PORTABLE VARIABLE MESSAGE SIGN(S) MESSAGES MAY BE MODIFIED AS DIRECTED BY THE ENGINEER. ALL PROPOSED PVMS SHALL BE PLACED ACCORDING TO TOP-100.02
- ALL DETOUR SIGNS SHALL BE FULLY COVERED WITH AN OPAQUE BLACK MATERIAL WHEN DETOUR IS NOT IN USE, AS APPROVED BY THE ENGINEER.
- ALL STANDARD REGULATORY AND WARNING SIGNS USED FOR MAINTENANCE OF TRAFFIC SHALL CONFORM TO THE MARYLAND MANUAL ON UNIFORM TRAFFIC CONTROL DEVICES (MD MUTCD 2011) AS WELL AS THE MARYLAND DEPARTMENT OF TRANSPORTATION STATE HIGHWAY ADMINISTRATION'S STANDARD SIGN BOOK - STANDARD SIGNS - 2009 REVISION. THE CONTRACTOR SHALL BE RESPONSIBLE FOR FOLLOWING THE LATEST EDITIONS AND SUPPLEMENTS.
- ALL REGULATORY SIGNING IN PLACE PRIOR TO CONSTRUCTION SHALL BE MAINTAINED OPERATIONAL THROUGHOUT THE DURATION OF CONSTRUCTION.
- INGRESS AND EGRESS TO ADJACENT PRIVATE PROPERTIES SHALL BE MAINTAINED AT ALL TIMES.
- A CERTIFIED TRAFFIC CONTROL MANAGER SHALL BE AVAILABLE ON SITE AT ALL TIMES DURING CONSTRUCTION ACTIVITIES.

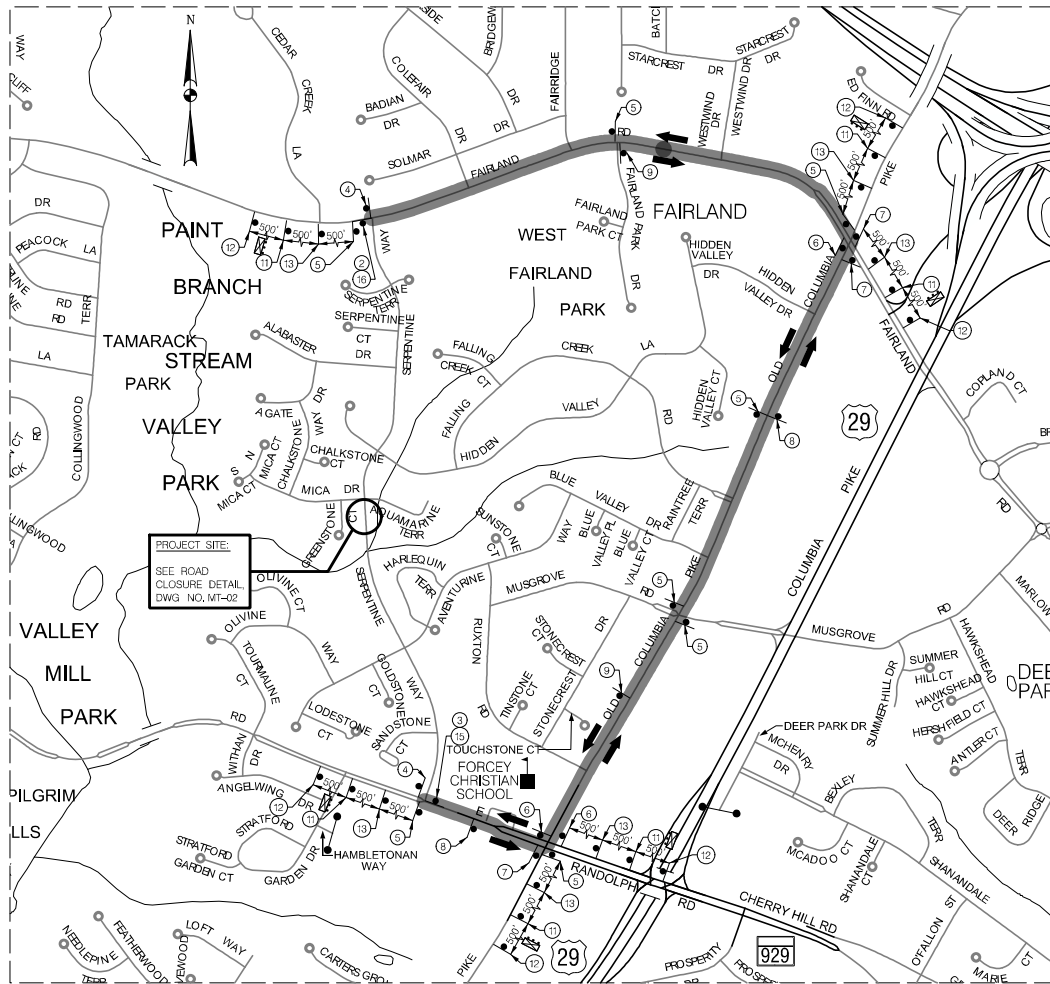
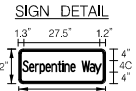
**DETOUR PLAN NOTES:**

- THE SIGNS DEPICTED ALONG THE DETOUR ROUTE HAVE BEEN PLACED IN APPROXIMATE LOCATIONS. PRIOR TO PLACING SIGNS IN THE FIELD, THE CONTRACTOR SHALL MEET WITH THE ENGINEER AND DETERMINE THE EXACT LOCATION FOR SIGN PLACEMENT.
- PVMS PLACEMENT AND MESSAGE MUST BE APPROVED BY THE FOLLOWING:  
MCDOT DIVISION OF TRAFFIC ENGINEERING AND OPERATIONS: PVMS PLACED ON FAIRLAND ROAD, OLD COLUMBIA PIKE, EAST RANDOLPH ROAD, AND CHERRY HILL ROAD.  
MCDOT SHA DISTRICT 3 DIVISION OF TRAFFIC ENGINEERING AND OPERATIONS: PVMS PLACED ON CHERRY HILL ROAD.
- THE CONTRACTOR SHALL NOTIFY COUNTY AND CITY EMERGENCY SERVICES, COUNTY OFFICE OF HIGHWAY OPERATIONS, AND THE COUNTY DIVISION OF FIRE AND RESCUE SERVICES 72 HOURS PRIOR TO IMPLEMENTING THIS PLAN. THE COUNTY WILL ISSUE A PRESS RELEASE TO THE MEDIA, EMS, AND THE GENERAL PUBLIC.

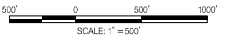
- A. MONTGOMERY COUNTY, DIVISION OF TRAFFIC AND ENGINEERING OPERATIONS: 240-777-8778
- B. MONTGOMERY COUNTY TRANSPORTATION SYSTEMS ENGINEERING TEAM MANAGER: 240-777-8778
- C. MONTGOMERY COUNTY TRANSIT: 240-777-8800
- D. MONTGOMERY COUNTY PUBLIC SCHOOLS, LOCAL DEPOT MANAGER: KIMBERLY BROWN 240-470-1852
- E. MONTGOMERY COUNTY FIRE & RESCUE, LOCAL FIRE DEPARTMENT STATION: 240-773-4715
- F. MONTGOMERY COUNTY DEPARTMENT OF PERMITTING SERVICES, PERMIT INSPECTION SECTION: 240-777-0311
- G. MONTGOMERY COUNTY EMERGENCY OPERATIONS CENTER: 311
- H. REGIONAL SERVICE CENTER (RSC), DIRECTOR: JEWEL BANDER, 240-777-8614
- I. ASSISTANT DISTRICT ENGINEER-TRAFFIC, MCDOT STATE HIGHWAY ADMINISTRATION:  
a. DISTRICT 3: JOSEPH MOGES, 301-513-7482

**DETOUR PLAN SIGN LEGEND**

1		R1-2 48" x 30" (10 SF) BLACK/WHITE	14		W20-1 48" x 48" (16 SF) BLACK/ORANGE
2		M4-10(L) 48" x 16" (6 SF) BLACK/ORANGE	15		M4-9(1) 30" x 12" (2.5 SF) BLACK/WHITE
3		M4-10(R) 48" x 16" (6 SF) BLACK/ORANGE	16		W20-3 48" x 48" (16 SF) BLACK/ORANGE
4		M4-9a(1) 30" x 24" (6 SF) BLACK/ORANGE	17		M4-9(1) 30" x 12" (2.5 SF) BLACK/WHITE
5		M4-9(1) 30" x 12" (2.5 SF) BLACK/WHITE	18		W20-2 48" x 48" (16 SF) BLACK/ORANGE
6		M4-9(MOD) 30" x 24" (6 SF) BLACK/ORANGE	19		M4-9(1) 30" x 12" (2.5 SF) BLACK/WHITE
7		M4-9(1) 30" x 12" (2.5 SF) BLACK/WHITE	20		W20-3 48" x 48" (16 SF) BLACK/ORANGE
8		M4-9(1) 30" x 12" (2.5 SF) BLACK/WHITE	21		M4-9(1) 30" x 12" (2.5 SF) BLACK/WHITE



**DETOUR PLAN**  
SCALE: 1" = 500'



**PVMS MESSAGE:**

PHASE I SERPENTINE WAY CLOSED	PHASE I SERPENTINE WAY CLOSED
PHASE II ON OR ABOUT XX-XX	PHASE II FOLLOW DETOUR

**MOT LEGEND**

	DETOUR ROUTE
	TEMPORARY TRAFFIC SIGN
	PVMS
	DIRECTION OF TRAFFIC



6/14/2023 10:50:13 AM C:\Users\jason\OneDrive\Documents\Projects\Serpentine Way\10 - CADD\Civil\Sheet\10-01 - Serpentine Way.dgn

CONSTRUCTION DURATION (APPROXIMATE): 1 MONTHS			
MONTGOMERY COUNTY DEPARTMENT OF TRANSPORTATION DIVISION OF TRANSPORTATION ENGINEERING GAITHERSBURG, MARYLAND			
NO.	REVISION	DATE	BY

MT-01

**SERPENTINE WAY  
STORM DRAIN MAINTENANCE  
DETOUR PLAN**

SCALE: 1" = 500'      DATE: AUGUST, 2023

Designed by:                           Drawn by:                           Checked by:                           Project No.: 509753      SHEET 10 of 11