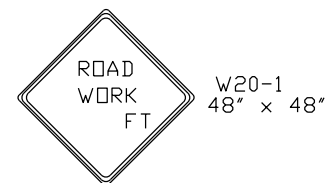
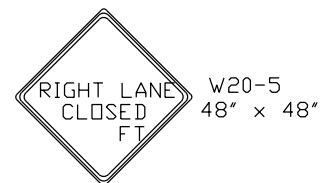



NOTE: ACCESS POINTS WITHIN LANE CLOSURE SHALL BE CONTROLLED BY FLAGGER(S)

REFER TO TCP 100.01 FOR SIGN SPACING AND TAPER LENGTHS



← DIRECTION OF TRAFFIC

—•— SIGN

▨ WORK SITE

○○ ARROW PANEL

○ TRAFFIC DRUMS OR CONES

S^1 =30 FT.

S^2 =10 FT.

| REVISION BY | DATE | APPROVED |
|-------------|------|----------|
| | | |

| | |
|---|---|
| DATE 07-01-16 | TRAFFIC OPERATIONS SECTION MONTGOMERY COUNTY, MARYLAND |
| DES. BY MCDPWT | |
| DRAWN BY TCLE | TRAFFIC CONTROL FOR RIGHT LANE CLOSURE (DIVIDED) |
| SCALE NTS | APPROVED _____ CHIEF, TRAFFIC OPERATIONS SECTION |
| STANDARD TCP-103.01 ____ OF ____ SHEETS | |