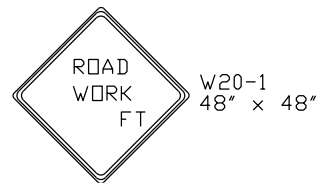
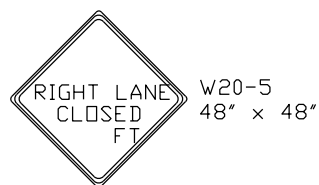

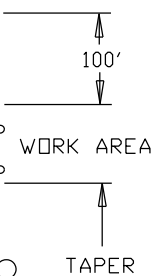


NOTE: ACCESS POINTS WITHIN LANE CLOSURE SHALL BE CONTROLLED BY FLAGGER(S)

REFER TO TCP 100.01 FOR SIGN SPACING AND TAPER LENGTHS



← DIRECTION OF TRAFFIC

●● SIGN

▨ WORK SITE

○○ ARROW PANEL

○ TRAFFIC DRUMS OR CONES

S¹=30 FT.

S²=10 FT.

DY CL

REVISION BY	DATE	APPROVED

DATE 07-01-16	TRAFFIC OPERATIONS SECTION MONTGOMERY COUNTY, MARYLAND
DES. BY MCDPWT	
DRAWN BY TCLE	TRAFFIC CONTROL FOR RIGHT LANE CLOSURE (UNDIVIDED)
SCALE NTS	APPROVED _____ CHIEF, TRAFFIC OPERATIONS SECTION
STANDARD TCP-103.02 ____ OF ____ SHEETS	