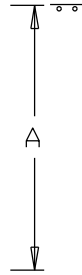
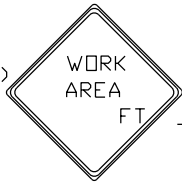


W20-1 (MOD)  
48" x 48"

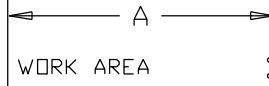


NOTE: ACCESS POINTS WITHIN LANE CLOSURE  
SHALL BE CONTROLLED BY FLAGGER(S)



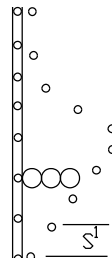
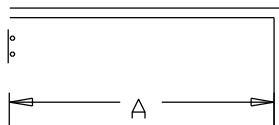
W20-1 (MOD)  
48" x 48"

100'



W20-1 (MOD)  
48" x 48"

REFER TO TCP 100.01 FOR SIGN  
SPACING AND TAPER LENGTHS



50'+/- LEFT TURN  
STORAGE MINIMUM

TAPER

A



W4-2  
48" x 48"

B



W20-5  
48" x 48"

C



W20-1  
48" x 48"



DIRECTION OF TRAFFIC



SIGN



WORK SITE



ARROW PANEL



TRAFFIC DRUMS  
OR CONES

S<sup>1</sup>=30 FT.

S<sup>2</sup>=10 FT.

REVISION BY	DATE	APPROVED

DATE	07-01-16
DES. BY	MCDPWT
DRAWN BY	TCLE
SCALE	NTS

TRAFFIC OPERATIONS SECTION  
MONTGOMERY COUNTY, MARYLAND

TRAFFIC CONTROL FOR LEFT  
LANE CLOSURE  
(INTERSECTION FAR SIDE)

APPROVED

CHIEF, TRAFFIC OPERATIONS SECTION

STANDARD TCP-103.05

OF SHEETS