









GENERAL NOTES

1. PROPOSED GEOMETRIC IMPROVEMENTS ARE BASED OFF OF AVAILABLE GIS MAPPING.
2. RIGHT OF WAY LINES SHOWN ARE NOT OFFICIAL RIGHT OF WAY AND EASEMENT INFORMATION. SEE APPROPRIATE RIGHT OF WAY PLATS.

	BRICK PAVER TRUCK APRON
	TURFGRASS
	CONCRETE SIDEWALK
	DETECTABLE WARNING SURFACE
	PAVEMENT/SIDEWALK REMOVAL
	FULL DEPTH PAVEMENT

[illegible]

CONCEPT PLAN
GRUBB ROAD AT LYTTONSVILLE ROAD
AND ROSS ROAD
INTERSECTION IMPROVEMENTS

SCALE: 1" = 20'

PLOTTED: Monday, January 29, 2024 AT 02:10 PM
FILE: I:\Projects\4019356\4019356_0015\90_CAD Models and Sheets\04_CT_Transportation\4328 - Grubb Rd at Lyttonsville Rd and Ross Rd\pHD-P001_Grubb Rd at Lyttonsville&Ross.dgn