

Welcome to Ride On Real Time



REAL TIME

Montgomery County Transit



en español



REAL TIME
MAPS
SCHEDULE



ROUTE
SCHEDULES



TRIP
PLANNER



NOTIFY
ME



INFORMATION

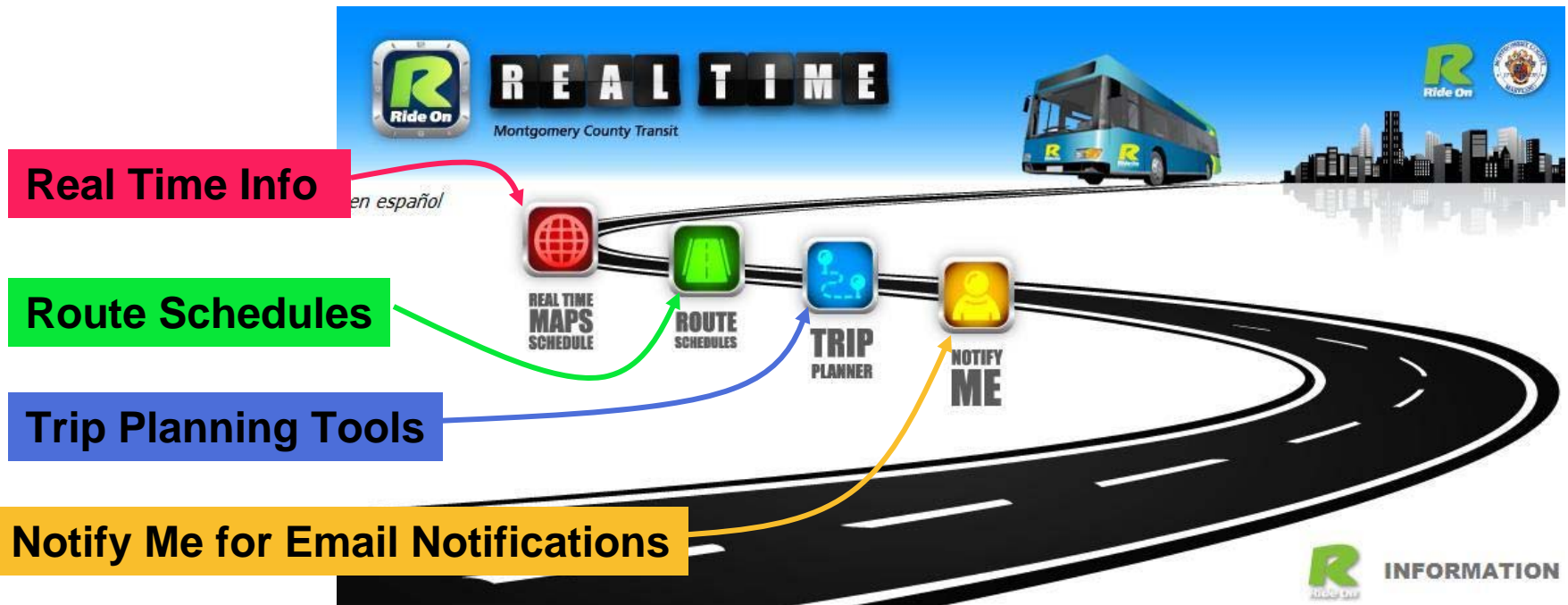
The Answer To That Age Old Question:
Where's My Bus?



REAL TIME

Montgomery County Transit

WWW.RideOnRealTime.com Will Get You To Our Website
Which Has Many Helpful Features





REAL TIME


Montgomery County Transit

Each of the 4800 bus stops in Montgomery County has a unique bus stop ID number.

The Real Time Map & Schedule Information page allows customers to enter their bus stop number or look it up if they don't already know it.

Real Time Map & Schedule Information Real Time Map/Schedule Route Schedules Trip Planner

Select Your Language : English Spanish Friday, March 23, 2012

 **RECENT STOPS**

Recent Stops List is empty.

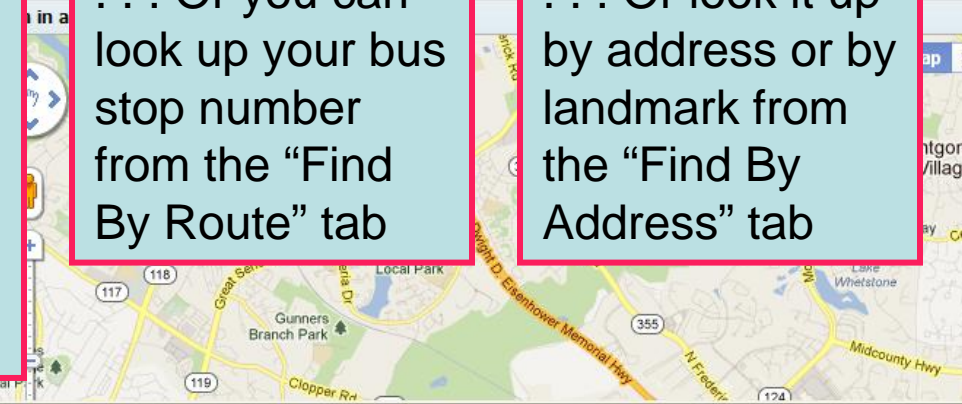
Find By Stop **Find By Route** **Find By Address**

Enter a stop # **Get Route**

If you know your bus stop number use the "Find By Stop" tab and enter it in the "Get Route" box

... Or you can look up your bus stop number from the "Find By Route" tab

... Or look it up by address or by landmark from the "Find By Address" tab





REAL TIME

Montgomery County Transit

A “Recent Stops” listing allows a rider to easily select the stops they have previously queried.

When a customer selects a bus stop, the route number, destination and estimated time of arrival (ETA) will appear.

RECENT STOPS

- Stop 21108 @ Route(s) 9
- Stop 24904 @ Route(s) 16
- Stop 22274 @ Route(s) 12

BUS ARRIVAL FOR STOP 21108, COLESVILLE RD & FRANKLIN AVE

Destination	ETA
Route 9 to Wheaton	25 min(s)
Route 9 to Wheaton	12:21 PM

Last Refresh Time: 11:24:46 AM

Map Legend

- Bus Stop
- Selected Bus Stop
- Current Bus location

Find By Stop **Find By Route** **Find By Address**

Routes: 9 - Route 9, Outbound

Stops: 21108, COLESVILLE RD & FRANKLIN AVE **Search**

9 - Route 9

Map

Real Time predictions show as minutes-until-arrival (25 min in this case)
Buses more than thirty minutes away show as scheduled time (12:21 in this case)



REAL TIME

Montgomery County Transit

The Notify Me feature allows customers to pre-select times they wish to be notified of pending arrivals of their route and stop.

Customers sign up to get email or texts whenever and however they want.



Notify Me for Email Notifications



REAL

TIME

Montgomery County Transit

The Mobile Browser Version of our Web Site Has Proven to Be a Very Handy and Useful Tool.

With More and More Customers Having Smart Phones, Real Time Information is Now Just a Click Away From Wherever They Are.

Verizon 3G 6:32 PM 29%

Ride On Real Time

www.rideonrealtime.com Google

Ride On Real Time [Home](#)

Real Time Schedule

Enter a stop

24150

GO

Stop 24150, MONROE ST & MONROE PL

Destination	ETA
Route 46 to Mont College Rockville	Due
Route 47 to Bethesda	4 min(s)
Route 44 to Twinbrook	8 min(s)
Route 54 to Lakeforest	06:41 PM
Route 46 to Mont College Rockville	12 min(s)

Copyright © www.acs-inc.com

Navigation icons: back, forward, home, search, and a square icon.



REAL TIME

Montgomery County Transit

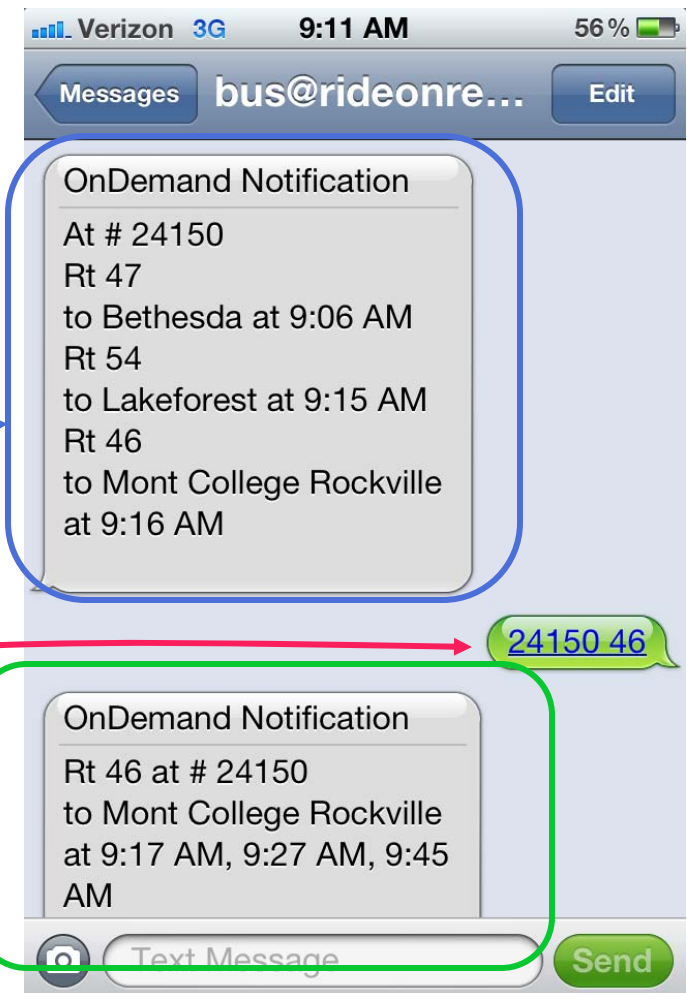
Those Without Smart Phones Can
Send A Text Message To:
Bus@Rideonrealtime.com

Within a Minute or so an SMS
Text Message Will Be Sent to Your
Phone With The Times of The
Next Few Buses Due to Arrive.

If You Type a Space After the Bus
Stop ID and Enter The Route Number,

Only The Information of That Route
Will Appear.

(Those without alpha capabilities on their phones will
have to wait a few months for our two-way SMS feature.)





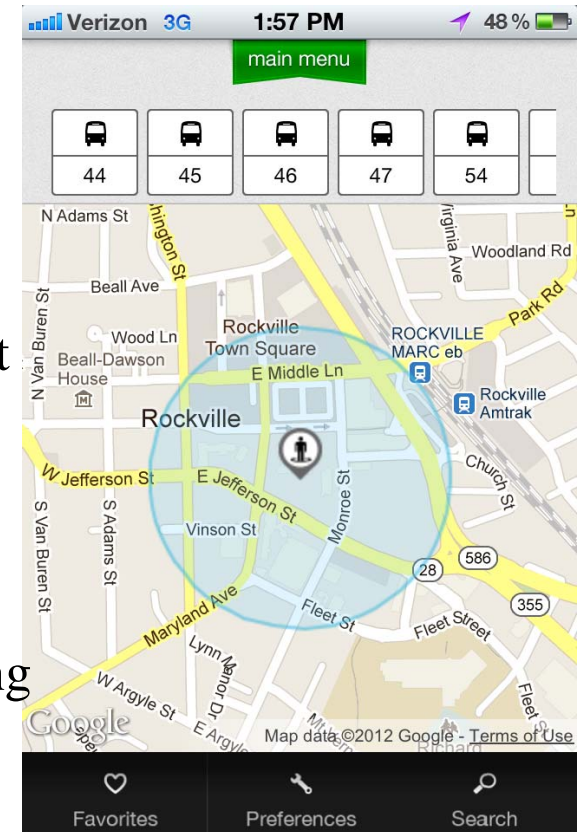
The Ride On Real Time App Debuts On iPhones and Androids

Our Vendor -
Partners Have
Released This
App To
Complement Our
Other Tools

The App Uses
Your Phone's
GPS to Pinpoint
Your Location
and Shows
Routes and
Nearby Bus Stops



It Also
Includes
Metrobus,
MetroRail
And Other
Local Transit
Real Time
Data
And Has A
Real Time
Trip Planning
Feature.





REAL TIME

Montgomery County Transit

Ride On Introduces Its Real Time API
Open to All Developers
Unleash Your Creative Talents!

Now, Real Time Data Is Available To All With
Ride On Real Time Web Services

Bus Stops & Bus Routes
Real Time Bus Locations
And Estimated Arrival Times
Are some of the data sets available for use.

For More Info Go To:

<http://rideonrealtime.net/>



REAL TIME

Montgomery County Transit

Ride On Real Time Partnered With Many
Local and National Companies to Help Develop Our Tools:

The **NERDS** Group
WWW.NERDS.NET



Network Engineering and
Resources Development Specialists, LLC.

