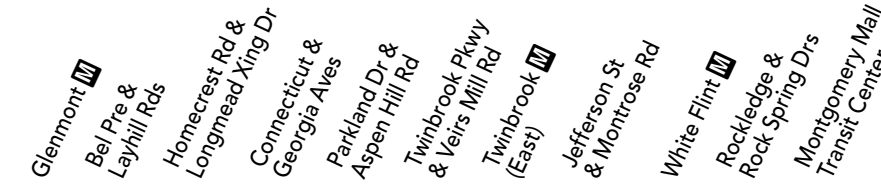


26 To Montgomery Mall Transit Center

MONDAY THROUGH FRIDAY

SEE TIMEPOINT LOCATION ON ROUTE MAP




1	2	3	4	5	6	7	8	9	10	11
4:56	5:01	5:06	5:14	5:17	5:25	5:30	5:38	5:43	5:52	5:54
5:26	5:31	5:36	5:44	5:47	5:55	6:00	6:08	6:13	6:22	6:24
5:50	5:57	6:02	6:12	6:16	6:24	6:29	6:40	6:45	6:54	6:57
6:12	6:19	6:24	6:34	6:38	6:46	6:51	7:02	7:07	7:16	7:19
6:32	6:39	6:44	6:54	6:58	7:06	7:11	7:22	7:27	7:36	7:39
6:52	6:59	7:04	7:14	7:18	7:26	7:31	7:42	7:47	7:56	7:59
7:07	7:14	7:19	7:29	7:33	7:41	7:46	7:57	8:02	8:11	8:14
7:22	7:29	7:34	7:44	7:48	7:56	8:01	8:12	8:17	8:26	8:29
7:37	7:44	7:49	7:59	8:03	8:11	8:16	8:27	8:32	8:41	8:44
7:52	8:00	8:05	8:16	8:20	8:28	8:34	8:46	8:51	9:01	9:04
8:12	8:20	8:25	8:36	8:40	8:48	8:54	9:06	9:11	9:21	9:24
8:32	8:40	8:45	8:56	9:00	9:08	9:14	9:26	9:31	9:41	9:44
8:52	8:59	9:04	9:15	9:18	9:25	9:31	9:42	9:47	9:56	9:59
9:12	9:19	9:24	9:35	9:38	9:45	9:51	10:02	10:07	10:16	10:19
9:32	9:39	9:44	9:55	9:58	10:05	10:11	10:22	10:27	10:36	10:39
9:52	9:59	10:04	10:12	10:15	10:22	10:27	10:38	10:43	10:52	10:54
10:12	10:19	10:24	10:32	10:35	10:42	10:47	10:58	11:03	11:12	11:14
10:42	10:49	10:54	11:02	11:05	11:12	11:17	11:28	11:33	11:42	11:44
11:12	11:19	11:24	11:32	11:35	11:42	11:47	11:58	12:03	12:12	12:14
11:42	11:49	11:54	12:02	12:05	12:12	12:17	12:28	12:33	12:42	12:44
12:12	12:19	12:24	12:32	12:35	12:42	12:47	12:58	1:03	1:12	1:14
12:42	12:49	12:54	1:02	1:05	1:12	1:17	1:28	1:33	1:43	1:46
1:12	1:19	1:24	1:32	1:35	1:42	1:47	1:58	2:03	2:13	2:16
1:42	1:49	1:54	2:02	2:05	2:12	2:17	2:28	2:33	2:43	2:46
2:12	2:19	2:24	2:32	2:35	2:42	2:47	2:58	3:03	3:13	3:16
2:42	2:49	2:54	3:03	3:07	3:15	3:21	3:33	3:39	3:50	3:53
3:12	3:19	3:24	3:33	3:37	3:45	3:51	4:03	4:09	4:20	4:23
3:32	3:39	3:44	3:53	3:57	4:05	4:11	4:23	4:29	4:40	4:43
3:52	3:59	4:04	4:13	4:17	4:25	4:31	4:43	4:49	5:00	5:03
4:12	4:19	4:24	4:33	4:37	4:45	4:51	5:03	5:09	5:20	5:23
4:32	4:39	4:44	4:53	4:57	5:05	5:11	5:23	5:29	5:40	5:43
4:52	4:59	5:04	5:13	5:17	5:25	5:31	5:43	5:49	6:00	6:03
5:12	5:19	5:24	5:33	5:37	5:45	5:51	6:03	6:09	6:20	6:23
5:32	5:40	5:45	5:54	5:59	6:06	6:12	6:23	6:29	6:38	6:41
5:52	6:00	6:05	6:14	6:19	6:26	6:32	6:43	6:49	6:58	7:01
6:17	6:25	6:30	6:39	6:44	6:51	6:57	7:08	7:14	7:23	7:26
6:47	6:55	7:00	7:09	7:14	7:21	7:27	7:38	7:44	7:53	7:56
7:17	7:23	7:28	7:37	7:41	7:47	7:52	8:02	8:07	8:15	8:18
7:47	7:53	7:58	8:07	8:11	8:17	8:22	8:32	8:37	8:45	8:48
8:17	8:23	8:28	8:37	8:41	8:47	8:52	9:02	9:07	9:15	9:18
8:47	8:53	8:58	9:07	9:11	9:17	9:22	9:32	9:37	9:45	9:48
9:17	9:23	9:28	9:36	9:39	9:44	9:49	9:57	10:02	10:10	10:12
9:47	9:53	9:58	10:06	10:09	10:14	10:19	10:27	10:32	10:40	10:42
10:32	10:38	10:43	10:51	10:54	10:59	11:04	11:12	11:17	11:25	11:27
11:17	11:23	11:28	11:36	11:39	11:44	11:49	11:57	12:02	12:10	12:12

NOTES: AM PM

26 To Glenmont

MONDAY THROUGH FRIDAY

SEE TIMEPOINT LOCATION ON ROUTE MAP




11	10	9	8	7	6	5	4	3	2	1
4:27	4:30	4:35	4:39	4:50	4:54	4:59	5:03	5:09	5:14	5:19
5:05	5:08	5:15	5:20	5:31	5:36	5:41	5:45	5:52	5:57	6:03
5:45	5:48	5:56	6:03	6:16	6:22	6:27	6:31	6:39	6:45	6:51
6:15	6:18	6:26	6:33	6:46	6:52	6:57	7:01	7:09	7:15	7:21
6:40	6:43	6:51	6:58	7:11	7:17	7:22	7:26	7:34	7:40	7:46
7:05	7:10	7:18	7:25	7:39	7:45	7:51	7:55	8:03	8:09	8:15
7:30	7:35	7:43	7:50	8:04	8:10	8:16	8:20	8:28	8:34	8:40
7:55	8:00	8:08	8:15	8:29	8:35	8:41	8:45	8:53	8:59	9:05
8:25	8:30	8:38	8:45	8:59	9:05	9:11	9:15	9:23	9:29	9:35
8:55	9:00	9:08	9:15	9:29	9:35	9:41	9:45	9:53	9:59	10:05
9:25	9:30	9:38	9:44	9:57	10:02	10:08	10:13	10:20	10:25	10:30
9:55	10:00	10:08	10:14	10:27	10:32	10:38	10:43	10:50	10:55	11:00
10:25	10:30	10:38	10:44	10:57	11:02	11:08	11:13	11:20	11:25	11:30
10:55	11:00	11:08	11:14	11:27	11:32	11:38	11:43	11:50	11:55	12:00
11:25	11:30	11:38	11:44	11:57	12:02	12:08	12:13	12:20	12:25	12:30
11:55	12:00	12:08	12:14	12:27	12:32	12:38	12:43	12:50	12:55	1:00
12:25	12:30	12:38	12:44	12:57	1:02	1:08	1:13	1:20	1:25	1:30
12:55	1:00	1:08	1:14	1:27	1:32	1:38	1:43	1:50	1:55	2:00
1:25	1:30	1:38	1:44	1:57	2:02	2:08	2:13	2:20	2:25	2:30
1:55	2:00	2:08	2:14	2:27	2:32	2:38	2:43	2:50	2:55	3:00
2:25	2:30	2:38	2:44	2:58	3:05	3:11	3:16	3:24	3:29	3:35
2:55	3:00	3:08	3:14	3:28	3:35	3:41	3:46	3:54	3:59	4:05
3:15	3:20	3:28	3:34	3:48	3:55	4:01	4:06	4:14	4:19	4:25
3:35	3:40	3:48	3:54	4:08	4:15	4:21	4:26	4:34	4:39	4:45
3:55	4:00	4:08	4:14	4:28	4:35	4:41	4:46	4:54	4:59	5:05
4:15	4:20	4:28	4:34	4:48	4:55	5:01	5:06	5:14	5:19	5:25
4:35	4:40	4:49	4:55	5:14	5:21	5:27	5:33	5:41	5:47	5:53
4:50	4:55	5:04	5:10	5:29	5:36	5:42	5:48	5:56	6:02	6:08
5:05	5:10	5:19	5:25	5:44	5:51	5:57	6:03	6:11	6:17	6:23
5:20	5:25	5:34	5:40	5:55	6:01	6:07	6:12	6:20	6:25	6:31
5:40	5:45	5:54	6:00	6:15	6:21	6:27	6:32	6:40	6:45	6:51
6:00	6:05	6:14	6:20	6:35	6:41	6:47	6:52	7:00	7:05	7:11
6:25	6:28	6:37	6:43	6:57	7:03	7:09	7:14	7:21	7:25	7:30
6:55	6:58	7:07	7:13	7:27	7:33	7:39	7:44	7:51	7:55	8:00
7:25	7:28	7:37	7:43	7:57	8:03	8:09	8:14	8:21	8:25	8:30
7:55	7:58	8:07	8:13	8:27	8:33	8:39	8:44	8:51	8:55	9:00
8:25	8:28	8:36	8:42	8:54	8:59	9:05	9:10	9:16	9:20	9:25
8:55	8:58	9:06	9:12	9:24	9:29	9:35	9:40	9:46	9:50	9:55
9:25	9:28	9:36	9:42	9:54	9:59	10:05	10:10	10:16	10:20	10:25
9:55	9:58	10:06	10:12	10:24	10:29	10:35	10:40	10:46	10:50	10:55
10:25	10:28	10:36	10:42	10:54	10:59	11:05	11:10	11:16	11:20	11:25
10:55	10:58	11:05	11:11	11:20	11:25	11:31	11:36	11:42	11:46	11:51
11:35	11:38	11:45	11:51	12:00	12:05	12:11	12:16	12:22	12:26	12:31
12:20	12:23	12:30	12:36	12:45	12:50	12:56	1:01	1:07	1:11	1:16

NOTES: AM PM

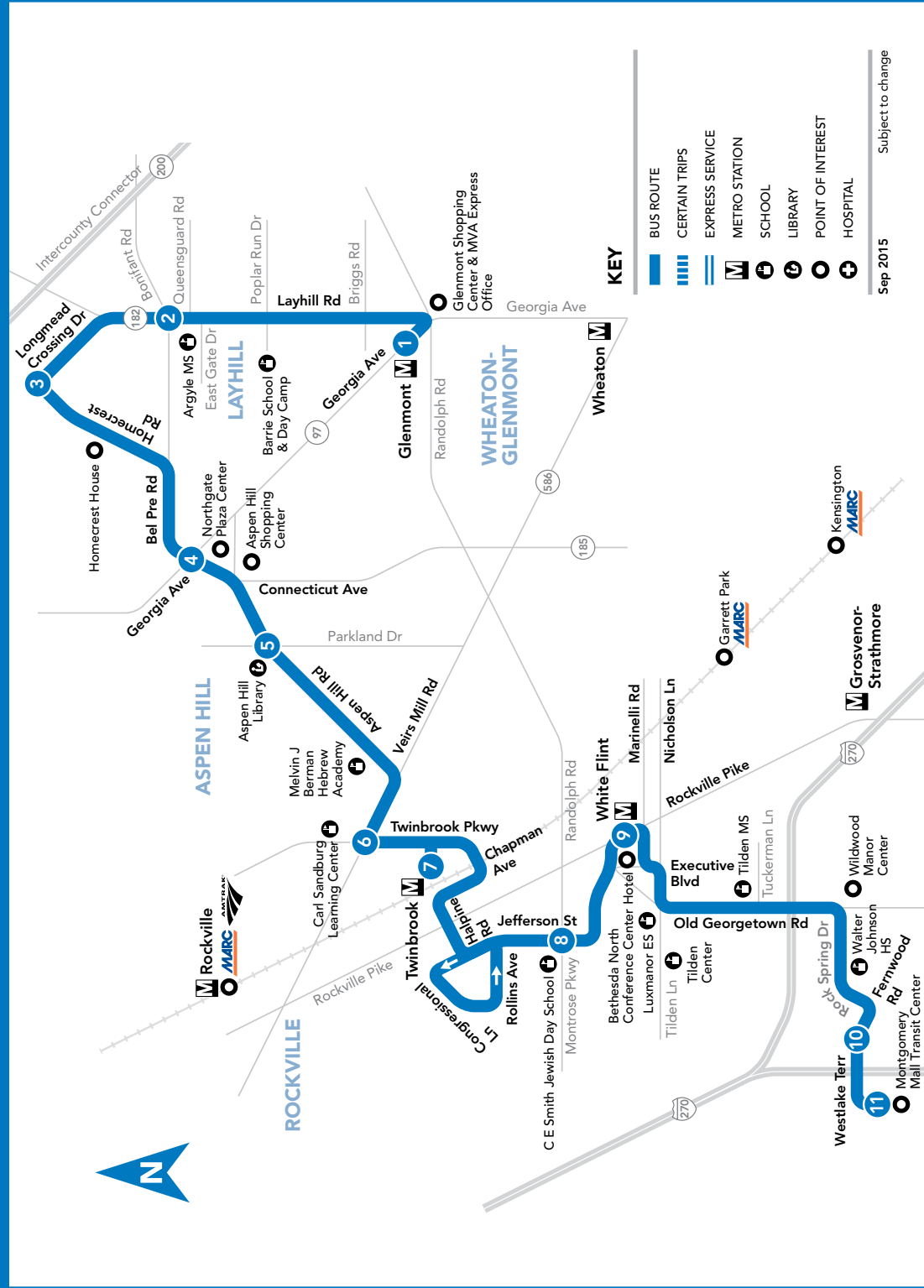
26 To Montgomery Mall Transit Center

SATURDAY

SEE TIMEPOINT LOCATION ON ROUTE MAP



1	2	3	4	5	6	7	8	9	10	11
5:12	5:17	5:22	5:30	5:33	5:39	5:44	5:52	5:57	6:06	6:08
5:42	5:47	5:52	6:00	6:03	6:09	6:14	6:22	6:27	6:36	6:38
6:12	6:17	6:22	6:30	6:33	6:39	6:44	6:52	6:57	7:06	7:08
6:42	6:47	6:52	7:00	7:03	7:09	7:14	7:22	7:27	7:36	7:38
7:12	7:17	7:22	7:30	7:33	7:39	7:44	7:52	7:57	8:06	8:08
7:42	7:47	7:52	8:00	8:03	8:09	8:14	8:22	8:27	8:36	8:38
8:12	8:17	8:22	8:30	8:33	8:39	8:44	8:52	8:57	9:06	9:08
8:42	8:48	8:53	9:01	9:04	9:11	9:16	9:25	9:30	9:39	9:42
9:12	9:18	9:23	9:31	9:34	9:41	9:46	9:55	10:00	10:09	10:12
9:42	9:48	9:53	10:01	10:04	10:11	10:16	10:25	10:30	10:39	10:42
10:12	10:18	10:23	10:31	10:34	10:41	10:46	10:55	11:00	11:09	11:12
10:42	10:48	10:53	11:01	11:04	11:11	11:16	11:25	11:30	11:39	11:42
11:12	11:18	11:23	11:31	11:34	11:41	11:46	11:57	12:03	12:13	12:17
11:42	11:48	11:53	12:01	12:04	12:11	12:16	12:27	12:33	12:43	12:47
12:12	12:18	12:23	12:31	12:34						



26 To Montgomery Mall Transit Center

SUNDAY

SEE TIMEPOINT LOCATION ON ROUTE MAP

	1	2	3	4	5	6	7	8	9	10	11
Glenmont M	5:12	5:17	5:22	5:29	5:32	5:38	5:43	5:51	5:56	6:04	6:06
Bel Pre & Layhill Rds	5:42	5:47	5:52	5:59	6:02	6:08	6:13	6:21	6:26	6:34	6:36
Homecrest Rd & Longmead Crossing Dr	6:12	6:17	6:22	6:29	6:32	6:38	6:43	6:51	6:56	7:04	7:06
Connecticut & Georgia Aves	6:42	6:47	6:52	6:59	7:02	7:08	7:13	7:21	7:26	7:34	7:36
Parkland Dr & Aspen Hill Rd	7:12	7:17	7:22	7:29	7:32	7:38	7:43	7:51	7:56	8:04	8:06
Twinbrook Pkwy & Veirs Mill Rd	7:42	7:47	7:52	7:59	8:02	8:08	8:13	8:21	8:26	8:34	8:36
Twinbrook M (East)	8:12	8:17	8:22	8:29	8:32	8:38	8:43	8:51	8:56	9:04	9:06
Jefferson St & Montrose Rd	8:42	8:47	8:52	8:59	9:02	9:08	9:13	9:21	9:26	9:34	9:36
White Flint M	9:12	9:17	9:22	9:29	9:32	9:38	9:43	9:51	9:56	10:04	10:06
Rockledge & Rock Spring Drs	9:42	9:47	9:52	10:00	10:03	10:09	10:14	10:23	10:28	10:37	10:40
Montgomery Mall Transit Center	10:12	10:17	10:22	10:30	10:33	10:39	10:44	10:53	10:58	11:07	11:10
	10:42	10:47	10:52	11:00	11:03	11:09	11:14	11:23	11:28	11:37	11:40
	11:12	11:17	11:22	11:30	11:33	11:39	11:44	11:53	11:58	12:07	12:10
	11:42	11:48	11:53	12:01	12:04	12:10	12:15	12:25	12:31	12:40	12:44
	12:12	12:18	12:23	12:31	12:34	12:40	12:45	12:55	1:01	1:10	1:14
	12:42	12:48	12:53	1:01	1:04	1:10	1:15	1:25	1:31	1:40	1:44
	1:12	1:18	1:23	1:31	1:34	1:40	1:45	1:55	2:01	2:10	2:14
	1:42	1:48	1:53	2:01	2:04	2:10	2:15	2:25	2:31	2:40	2:44
	2:12	2:18	2:23	2:31	2:34	2:40	2:45	2:55	3:01	3:10	3:14
	2:42	2:48	2:53	3:01	3:04	3:10	3:15	3:25	3:31	3:40	3:44
	3:12	3:18	3:23	3:31	3:34	3:40	3:45	3:55	4:01	4:10	4:14
	3:42	3:48	3:53	4:01	4:04	4:10	4:15	4:25	4:31	4:40	4:44
	4:12	4:18	4:23	4:31	4:34	4:40	4:45	4:55	5:01	5:10	5:14
	4:42	4:47	4:52	5:00	5:03	5:09	5:14	5:23	5:28	5:37	5:40
	5:12	5:17	5:22	5:30	5:33	5:39	5:44	5:53	5:58	6:07	6:10
	5:42	5:47	5:52	6:00	6:03	6:09	6:14	6:23	6:28	6:37	6:40
	6:12	6:17	6:22	6:30	6:33	6:39	6:44	6:53	6:58	7:07	7:10
	6:42	6:47	6:52	7:00	7:03	7:09	7:14	7:23	7:28	7:37	7:40
	7:12	7:17	7:22	7:30	7:33	7:39	7:44	7:53	7:58	8:07	8:10
	7:42	7:47	7:52	8:00	8:03	8:09	8:14	8:23	8:28	8:37	8:40
	8:12	8:17	8:22	8:30	8:33	8:39	8:44	8:53	8:58	9:07	9:10
	8:42	8:47	8:52	9:00	9:03	9:09	9:14	9:23	9:28	9:37	9:40
	9:12	9:17	9:22	9:30	9:33	9:39	9:44	9:53	9:58	10:07	10:10
	9:42	9:47	9:52	10:00	10:03	10:09	10:14	10:23	10:28	10:37	10:40
	10:12	10:17	10:22	10:30	10:33	10:39	10:44	10:53	10:58	11:07	11:10
	10:42	10:47	10:52	11:00	11:03	11:09	11:14	11:23	11:28	11:37	11:40
	11:12	11:17	11:22	11:30	11:33	11:39	11:44	11:53	11:58	12:07	12:10
	11:42	11:48	11:53	12:01	12:04	12:10	12:15	12:25	12:31	12:40	12:44
	12:12	12:18	12:23	12:31	12:34	12:40	12:45	12:55	1:01	1:10	1:14
	12:42	12:48	12:53	1:01	1:04	1:10	1:15	1:25	1:31	1:40	1:44

NOTES: AM PM

SEE REVERSE FOR MONDAY – FRIDAY SERVICE

SEE REVERSE FOR SATURDAY SERVICE

Please arrive at your stop several minutes ahead of your bus' scheduled arrival. Since safe service is a priority at Ride On, buses may be delayed due to traffic or weather.

26 To Glenmont M

SUNDAY

SEE TIMEPOINT LOCATION ON ROUTE MAP

	11	10	9	8	7	6	5	4	3	2	1
Montgomery Mall Transit Center	6:15	6:18	6:24	6:29	6:39	6:44	6:49	6:53	7:00	7:05	7:10
Rockledge & Rock Spring Drs	6:55	6:58	7:04	7:09	7:19	7:24	7:29	7:33	7:40	7:45	7:50
White Flint M	7:25	7:28	7:34	7:39	7:49	7:54	7:59	8:03	8:10	8:15	8:20
Jefferson St & Montrose Rd	7:55	7:58	8:04	8:09	8:19	8:24	8:29	8:33	8:40	8:45	8:50
Twinbrook M (East)	8:25	8:28	8:34	8:39	8:49	8:54	8:59	9:03	9:10	9:15	9:20
Twinbrook Pkwy & Veirs Mill Rd	8:55	8:58	9:04	9:09	9:19	9:24	9:29	9:33	9:40	9:45	9:50
Parkland Dr & Aspen Hill Rd	9:25	9:28	9:34	9:39	9:49	9:54	9:59	10:03	10:10	10:15	10:20
Connecticut & Georgia Aves	9:55	9:59	10:06	10:12	10:23	10:28	10:33	10:38	10:45	10:50	10:55
Homecrest Rd & Longmead Crossing Dr	10:25	10:29	10:36	10:42	10:53	10:58	11:03	11:08	11:15	11:20	11:25
Bel Pre & Layhill Rds	10:55	10:59	11:06	11:12	11:23	11:28	11:33	11:38	11:45	11:50	11:55
Glenmont M	11:25	11:29	11:36	11:42	11:53	11:58	12:03	12:08	12:15	12:20	12:25
	11:55	11:59	12:06	12:13	12:25	12:30	12:35	12:40	12:47	12:52	12:57
	12:25	12:29	12:36	12:43	12:55	1:00	1:05	1:10	1:17	1:22	1:27
	12:55	12:59	1:06	1:13	1:25	1:30	1:35	1:40	1:47	1:52	1:57
	1:25	1:29	1:36	1:43	1:55	2:00	2:05	2:10	2:17	2:22	2:27
	1:55	1:59	2:06	2:13	2:25	2:30	2:35	2:40	2:47	2:52	2:57
	2:25	2:29	2:36	2:43	2:55	3:00	3:05	3:10	3:17	3:22	3:27
	2:55	2:59	3:06	3:13	3:25	3:30	3:35	3:40	3:47	3:52	3:57
	3:25	3:29	3:36	3:43	3:55	4:00	4:05	4:10	4:17	4:22	4:27
	3:55	3:59	4:06	4:13	4:25	4:30	4:35	4:40	4:47	4:52	4:57
	4:25	4:29	4:36	4:43	4:55	5:00	5:05	5:10	5:17	5:22	5:27
	4:55	4:59	5:06	5:12	5:22	5:27	5:32	5:37	5:43	5:48	5:53
	5:25	5:29	5:36	5:42	5:52	5:57	6:02	6:07	6:13	6:18	6:23
	5:55	5:59	6:06	6:12	6:22	6:27	6:32	6:37	6:43	6:48	6:53
	6:25	6:29	6:36	6:42	6:52	6:57	7:02	7:07	7:13	7:18	7:23
	6:55	6:59	7:06	7:12	7:22	7:27	7:32	7:37	7:43	7:48	7:53
	7:25	7:28	7:35	7:41	7:50	7:55	8:00	8:05	8:11	8:15	8:19
	7:55	7:58	8:05	8:11	8:20	8:25	8:30	8:35	8:41	8:45	8:49
	8:25	8:28	8:35	8:41	8:50	8:55	9:00	9:05	9:11	9:15	9:19
	8:55	8:58	9:05	9:11	9:20	9:25	9:30	9:35	9:41	9:45	9:49
	9:25	9:28	9:35	9:41	9:50	9:55	10:00	10:05	10:11	10:15	10:19
	9:55	9:58	10:05	10:11	10:20	10:25	10:30	10:35	10:41	10:45	10:49
	10:25	10:28	10:35	10:41	10:50	10:55	11:00	11:05	11:11	11:15	11:19
	10:55	10:58	11:05	11:11	11:20	11:25	11:30	11:35	11:41	11:45	11:49
	11:35	11:38	11:45	11:51	12:00	12:05	12:10	12:15	12:21	12:25	12:29
	12:20	12:23	12:30	12:36	12:45	12:50	12:55	1:00	1:06	1:10	1:14

NOTES: AM PM

SEE REVERSE FOR MONDAY – FRIDAY SERVICE

SEE REVERSE FOR SATURDAY SERVICE

WELCOME TO RIDE ON

RIDE ON is a community bus service operated by the Montgomery County Department of Transportation.

RIDE ON operates over 75 routes that serve all 13 Montgomery County Metrorail stations and 7 MARC stations.

For detailed information, or to have timetables mailed, call 311.

Outside Montgomery County..... 240-777-0311
TTY (for hearing impaired)..... 301-251-4850

Visit our web site at:
www.rideonbus.com

Real Time information is available at:
www.rideonrealtime.com

Regular Mailing Address:
Montgomery County DOT
Division of Transit Services
101 Monroe Street, 5th Floor
Rockville, MD 20850

HOLIDAY SCHEDULE

- New Year's Day..... Sunday Schedule
- Martin Luther King, Jr. Day..... Special Schedule
- Presidents' Day..... Special Schedule
- Memorial Day..... Sunday Schedule
- Independence Day..... Saturday Schedule
- Labor Day..... Sunday Schedule
- Columbus Day..... Weekday Schedule
- Veterans Day..... Special Schedule
- Thanksgiving Day..... Sunday Schedule
- Christmas Day..... Sunday Schedule

For special schedules, consult our website,
www.rideonbus.com, or call 311

Like us on Facebook [facebook.com/RideOnMCT](https://www.facebook.com/RideOnMCT)

Follow us on Twitter twitter.com/RideOnMCT

Subscribe to email alerts at www.montgomerycountymd.gov/govdelivery

Thank You for Riding with Us!



Printed on recycled paper with soy-based ink

EFFECTIVE: SEPTEMBER 20, 2015



26

Approximate travel time between stops

- 6-8 mins: Glenmont M
- 3-5 mins: Bel Pre & Layhill Rds
- 5-10 mins: Homecrest Rd & Longmead Crossing Dr
- 2-4 mins: Connecticut & Georgia Aves
- 4-8 mins: Parkland Dr & Aspen Hill Rd
- 3-7 mins: Twinbrook Pkwy & Veirs Mill Rd
- 7-14 mins: Twinbrook M (East)
- 4-8 mins: Jefferson St & Montrose Rd
- 4-11 mins: White Flint M
- 2-5 mins: Rockledge & Rock Spring Drs
- Montgomery Mall Transit Center

SERVICE DAYS
DAILY