



### 48 To Wheaton

#### MONDAY THROUGH FRIDAY

SEE TIMEPOINT LOCATION ON ROUTE MAP

Rockville (East) 	Norbeck Rd & Bauer Dr	Parkland Dr & Aspen Hill Rd	Veirs Mill & Randolph Rds	Wheaton 
1	2	3	4	5
5:05	5:12	5:19	5:26	5:33
5:40	5:47	5:54	6:01	6:08
6:05	6:14	6:23	6:34	6:42
6:30	6:39	6:48	6:59	7:07
6:55	7:04	7:13	7:24	7:32
7:20	7:29	7:38	7:49	7:57
7:45	7:54	8:03	8:14	8:22
8:10	8:19	8:28	8:39	8:47
8:35	8:44	8:53	9:04	9:12
9:00	9:09	9:18	9:29	9:37
9:25	9:34	9:43	9:54	10:02
9:50	9:58	10:06	10:15	10:22
10:20	10:28	10:36	10:45	10:52
10:50	10:58	11:06	11:15	11:22
11:20	11:28	11:36	11:45	11:52
11:50	11:58	12:06	12:15	12:22
12:20	12:28	12:36	12:45	12:52
12:50	12:59	1:08	1:17	1:25
1:15	1:24	1:33	1:42	1:50
1:40	1:49	1:58	2:07	2:15
2:05	2:14	2:23	2:32	2:40
2:30	2:41	2:50	3:00	3:08
2:55	3:06	3:15	3:25	3:33
3:20	3:31	3:40	3:50	3:58
3:45	3:56	4:05	4:15	4:23
4:10	4:21	4:30	4:40	4:48
4:35	4:46	4:55	5:05	5:13
5:00	5:11	5:20	5:30	5:38
5:25	5:36	5:45	5:55	6:03
5:50	6:01	6:10	6:20	6:28
6:15	6:26	6:35	6:45	6:53
6:45	6:53	7:01	7:10	7:17
7:15	7:23	7:31	7:40	7:47
7:45	7:53	8:01	8:10	8:17
8:15	8:23	8:31	8:40	8:47
8:45	8:53	9:01	9:08	9:15
9:30	9:38	9:46	9:53	10:00
10:15	10:23	10:31	10:38	10:45
11:00	11:08	11:16	11:23	11:30
11:45	11:53	12:01	12:08	12:15



NOTES:

AM	PM
----	----

### 48 To Rockville

#### MONDAY THROUGH FRIDAY

SEE TIMEPOINT LOCATION ON ROUTE MAP

Wheaton 	Veirs Mill & Randolph Rds	Parkland Dr & Aspen Hill Rd	Norbeck Rd & Bauer Dr	Rockville (East) 
5	4	3	2	1
5:15	5:21	5:28	5:36	5:43
5:45	5:54	6:02	6:11	6:20
6:20	6:29	6:37	6:46	6:55
6:50	6:59	7:07	7:16	7:25
7:15	7:24	7:32	7:41	7:50
7:40	7:49	7:57	8:06	8:15
8:05	8:14	8:22	8:31	8:40
8:30	8:38	8:45	8:53	9:01
8:55	9:03	9:10	9:18	9:26
9:20	9:28	9:35	9:43	9:51
9:45	9:53	10:00	10:08	10:16
10:10	10:18	10:25	10:33	10:41
10:35	10:43	10:50	10:58	11:06
11:05	11:13	11:20	11:28	11:36
11:35	11:43	11:50	11:58	12:06
12:05	12:13	12:20	12:28	12:36
12:35	12:43	12:50	12:58	1:06
1:05	1:13	1:20	1:28	1:36
1:35	1:46	1:54	2:03	2:12
2:00	2:11	2:19	2:28	2:37
2:25	2:36	2:44	2:53	3:02
2:50	3:01	3:09	3:18	3:27
3:15	3:26	3:34	3:43	3:52
3:40	3:51	3:59	4:08	4:17
4:05	4:16	4:24	4:33	4:42
4:30	4:41	4:49	4:58	5:07
4:55	5:06	5:14	5:23	5:32
5:20	5:31	5:39	5:48	5:57
5:45	5:55	6:02	6:10	6:17
6:10	6:20	6:27	6:35	6:42
6:35	6:45	6:52	7:00	7:07
7:05	7:15	7:22	7:30	7:37
7:35	7:45	7:52	8:00	8:07
8:05	8:12	8:18	8:25	8:32
8:45	8:52	8:58	9:05	9:12
9:30	9:37	9:43	9:50	9:57
10:15	10:22	10:28	10:35	10:42
11:00	11:07	11:13	11:20	11:27
11:45	11:52	11:58	12:05	12:12



NOTES:

AM	PM
----	----

### 48 To Wheaton

#### SATURDAY

SEE TIMEPOINT LOCATION ON ROUTE MAP

Rockville (East) 	Norbeck Rd & Bauer Dr	Parkland Dr & Aspen Hill Rd	Veirs Mill & Randolph Rds	Wheaton 
1	2	3	4	5
6:15	6:22	6:29	6:37	6:44
7:00	7:07	7:14	7:22	7:29
7:45	7:53	8:01	8:10	8:17
8:30	8:38	8:46	8:55	9:02
9:05	9:13	9:21	9:30	9:37
9:40	9:48	9:56	10:05	10:12
10:10	10:18	10:26	10:35	10:42
10:40	10:48	10:56	11:05	11:12
11:10	11:18	11:26	11:35	11:42
11:40	11:48	11:56	12:05	12:12
12:10	12:18	12:26	12:35	12:42
12:40	12:48	12:56	1:05	1:12
1:10	1:18	1:26	1:35	1:42
1:40	1:48	1:56	2:05	2:12
2:10	2:18	2:26	2:35	2:42
2:40	2:48	2:56	3:05	3:12
3:10	3:18	3:26	3:35	3:42
3:40	3:48	3:56	4:05	4:12
4:15	4:23	4:31	4:40	4:47
4:50	4:58	5:06	5:15	5:22
5:30	5:38	5:46	5:55	6:02
6:15	6:23	6:31	6:40	6:47
7:00	7:08	7:15	7:22	7:29
7:45	7:53	8:00	8:07	8:14
8:30	8:38	8:45	8:52	8:59
9:15	9:23	9:30	9:37	9:44

NOTES:



AM	PM
----	----

SEE REVERSE FOR SUNDAY SERVICE

### 48 To Rockville

#### SATURDAY

SEE TIMEPOINT LOCATION ON ROUTE MAP

Wheaton 	Veirs Mill & Randolph Rds	Parkland Dr & Aspen Hill Rd	Norbeck Rd & Bauer Dr	Rockville (East) 
5	4	3	2	1
6:10	6:17	6:24	6:32	6:40
6:55	7:02	7:09	7:17	7:25
7:40	7:47	7:54	8:02	8:10
8:25	8:32	8:39	8:47	8:55
9:10	9:17	9:24	9:32	9:40
9:45	9:52	9:59	10:07	10:15
10:20	10:27	10:34	10:42	10:50
10:50	10:57	11:04	11:12	11:20
11:20	11:27	11:34	11:42	11:50
11:50	11:58	12:06	12:14	12:22
12:20	12:28	12:36	12:44	12:52
12:50	12:58	1:06	1:14	1:22
1:20	1:28	1:36	1:44	1:52
1:50	1:58	2:06	2:14	2:22
2:20	2:28	2:36	2:44	2:52
2:50	2:59	3:07	3:15	3:22
3:20	3:29	3:37	3:45	3:52
3:50	3:59	4:07	4:15	4:22
4:20	4:29	4:37	4:45	4:52
4:55	5:04	5:12	5:20	5:27
5:35	5:43	5:50	5:58	6:05
6:15	6:23	6:30	6:38	6:45
6:55	7:03	7:10	7:18	7:25
7:40	7:48	7:55	8:03	8:10
8:25	8:33	8:40	8:48	8:55
9:10	9:18	9:25	9:33	9:40

NOTES:

AM	PM
----	----

SEE REVERSE FOR SUNDAY SERVICE

Please arrive at your stop several minutes ahead of your bus' scheduled arrival. Since safe service is a priority at Ride On, buses may be delayed due to traffic or weather.

## HOW TO RIDE A BUS

Check schedule for timepoint nearest your location. Wait at the blue and white **RIDE ON** bus stop sign. Arrive several minutes before scheduled time. Have exact fare ready (drivers do not make change).

- Not all stops are listed on a public timetable.
- If you are unfamiliar with your stop, sit or stand behind the line near the front of the bus and ask the bus driver to notify you when your stop is approaching.
- Ask the bus driver if you are not sure if the bus goes to your stop.
- If you have internet access (at home or somewhere else, such as a public library), it may be easier for you to use an online trip planner rather than a paper timetable.
- Be mindful of changes in the schedule, for holidays or bad weather.
- Please observe the following rules for all patrons: No eating, drinking, or smoking.
- Electronic devices may be played with earphones set at *low level*.

## HOW TO READ A TIMETABLE

- Find the schedule for the day of the week and the direction you wish to ride.
- Find the timepoints closest to your origin and destination. The timepoints are shown on the route map and indicate the time the bus is scheduled to be at the particular location. Your nearest bus stop may be between timepoints.
- Read down the column to see the times when a trip will be at the given timepoint. Read the times across to the right to see when the trip reaches other timepoints.

Montgomery County assures that no person shall, on the grounds of race, color, or national origin, as provided by Title VI of the Civil Rights Act of 1964 and the Civil Rights Act of 1987, be excluded from the participation in, be denied the benefits of, or be otherwise subjected to discrimination under any program or activity. For more information or to file a complaint, please contact the Montgomery County Office of Human Rights.

## FARES

Effective July 1, 2021

Regular Fare, Token, or SmarTrip®	\$2.00
SmarTrip® Fare Transfer from MetroRail	\$1.50
Seniors age 65 years or older with a Senior SmarTrip® card or valid Medicare Card and Photo ID	FREE
Person with disability with Metro Disabled ID Card	
Person with disability with Metro Disability ID Card – Attendant Eligible Attendant also rides free.	
MetroAccess - Certified Customer with ID MetroAccess - Companion	
Children under age 5	FREE
Local Bus Transfer with SmarTrip®	
Children 5 to 18 with a Youth Cruiser SmarTrip® Card or student ID Anytime	

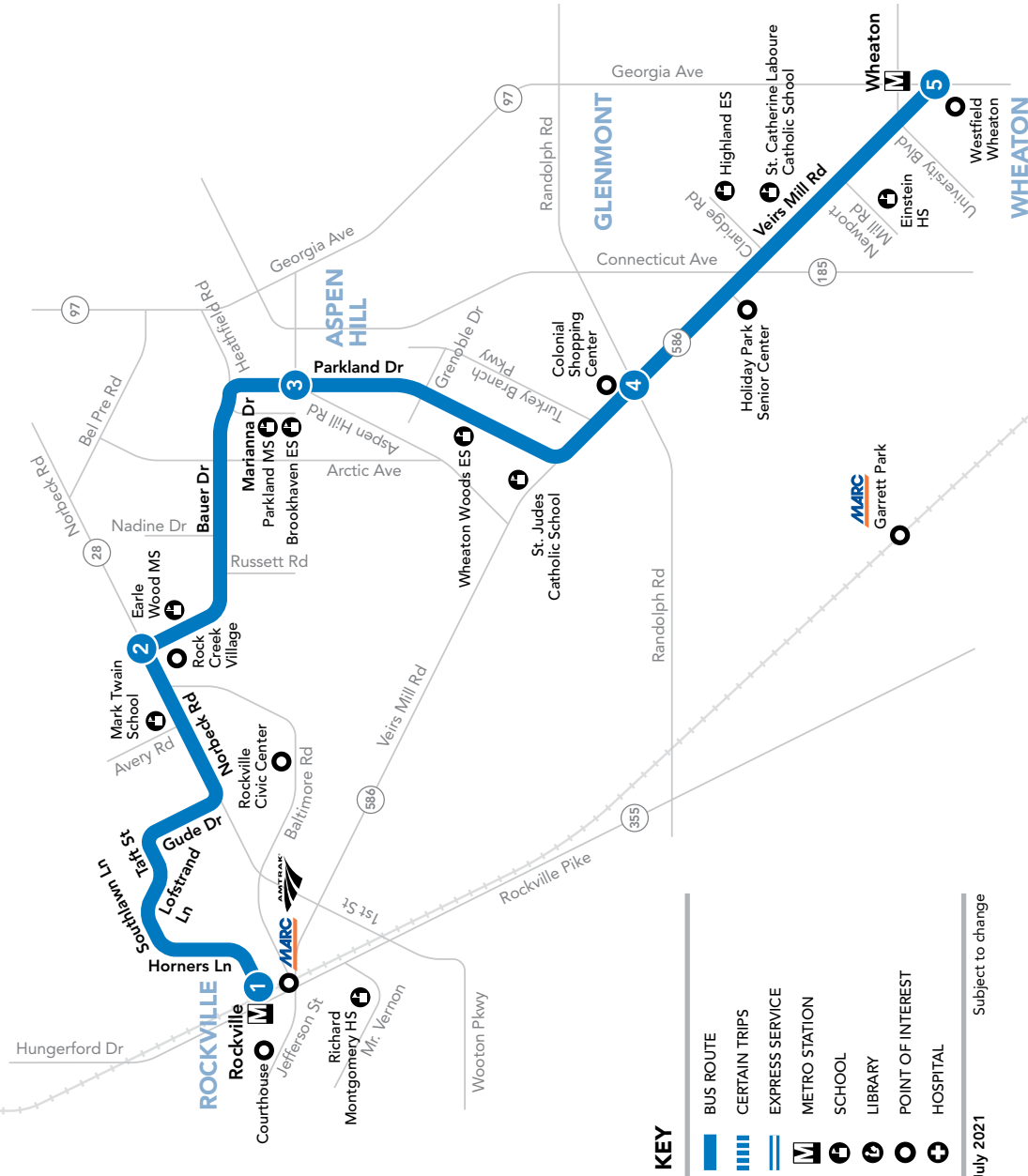
## GUARANTEED RIDE HOME

When you take Metrobus, Metrorail and Ride On to work, you are eligible to participate in the free Commuter Connections Guaranteed Ride Home Program. To register and to receive program details call: Commuter Services at **301-770-POOL(7665)**.

## METROACCESS

Alternative paratransit service to this Ride On route for people with certified disabilities is available. Call MetroAccess at **301-562-5360**.





**48 To Wheaton M**

**SUNDAY**

SEE TIMEPOINT LOCATION ON ROUTE MAP

Rockville M (East)	Norbeck Rd & Bauer Dr	Parkland Dr & Aspen Hill Rd	Veirs Mill & Randolph Rds	Wheaton M
6:15	6:22	6:30	6:38	6:44
7:00	7:07	7:15	7:23	7:29
7:45	7:52	8:00	8:08	8:14
8:30	8:37	8:45	8:53	8:59
9:15	9:22	9:30	9:38	9:44
9:55	10:02	10:10	10:18	10:24
10:30	10:37	10:45	10:53	10:59
11:05	11:13	11:21	11:30	11:37
11:40	11:48	11:56	12:05	12:12
12:15	12:23	12:31	12:40	12:47
12:50	12:58	1:06	1:15	1:22
1:25	1:33	1:41	1:50	1:57
2:00	2:08	2:16	2:25	2:32
2:35	2:43	2:51	3:00	3:07
3:10	3:18	3:26	3:35	3:42
3:45	3:53	4:01	4:10	4:17
4:20	4:28	4:36	4:45	4:52
4:55	5:02	5:09	5:17	5:24
5:35	5:42	5:49	5:57	6:04
6:15	6:22	6:29	6:37	6:44
7:00	7:07	7:14	7:21	7:27
7:45	7:52	7:59	8:06	8:12

NOTES: AM PM

**48 To Rockville M**

**SUNDAY**

SEE TIMEPOINT LOCATION ON ROUTE MAP

Wheaton M	Veirs Mill & Randolph Rds	Parkland Dr & Aspen Hill Rd	Norbeck Rd & Bauer Dr	Rockville M (East)
6:55	7:02	7:09	7:17	7:24
7:40	7:47	7:54	8:02	8:09
8:25	8:32	8:39	8:47	8:54
9:10	9:17	9:24	9:32	9:39
9:55	10:02	10:09	10:17	10:24
10:35	10:42	10:49	10:57	11:04
11:10	11:17	11:24	11:32	11:39
11:45	11:52	11:59	12:07	12:14
12:20	12:29	12:36	12:44	12:51
12:55	1:04	1:11	1:19	1:26
1:30	1:39	1:46	1:54	2:01
2:05	2:14	2:21	2:29	2:36
2:40	2:49	2:56	3:04	3:11
3:15	3:24	3:31	3:39	3:46
3:50	3:59	4:06	4:13	4:20
4:25	4:34	4:41	4:48	4:55
5:00	5:09	5:16	5:23	5:30
5:35	5:44	5:51	5:58	6:05
6:10	6:19	6:26	6:33	6:40
6:55	7:02	7:09	7:17	7:24
7:40	7:47	7:54	8:02	8:09
8:25	8:32	8:39	8:47	8:54

NOTES: AM PM

Please arrive at your stop several minutes ahead of your bus' scheduled arrival. Since safe service is a priority at Ride On, buses may be delayed due to traffic or weather.

**WELCOME TO RIDE ON**

RIDE ON is a community bus service operated by the Montgomery County Department of Transportation. RIDE ON operates over 75 routes that serve all 13 Montgomery County Metrorail stations and 7 MARC stations. For detailed information, or to have timetables mailed, call 311. Outside Montgomery County ..... 240-777-0311

Visit our web site at: [www.rideonbus.com](http://www.rideonbus.com)  
Real Time information is available at: [www.rideonrealtime.com](http://www.rideonrealtime.com)  
Regular Mailing Address: Montgomery County DOT Division of Transit Services 101 Monroe Street, 5th Floor Rockville, MD 20850

For more information, or to request this document in an alternate format or translated into another language, please call 311, or outside Montgomery County 240-777-0311.

Para más información o para pedir este documento en un formato diferente o traducido a otro idioma, por favor, llame al 311 o de fuera del Condado de Montgomery al 240-777-0311.

如需更多信息、需要以其它格式提供本文档或需要将本文档翻译成其它语言, 请拨打311。如果您不在蒙哥马利郡, 请拨打240-777-0311。

자세한 정보를 원하시거나 본 문서를 다른 형식 또는 다른 언어로의 번역본으로 원하실 경우, 전화번호 311, 또는 몽고메리 카운티 이외의 지역에서는 240-777-0311로 연락하시기 바랍니다.

ለተጨማሪ መረጃ፣ ወይም ይህንን ደብዳቤ ለተለያዩ መልክ ለመጠየቅ ወይም ወደሌላ ቋንቋ ለማስተርጎም፣ እባክዎን በ 311 ወይም ከሞንጎማሪ ካውንቲ ውጪ 240-777-0311 ደዱዎብዎ::

Pour plus d'informations ou pour recevoir un exemplaire de ce document sous un format différent ou traduit dans une autre langue, veuillez composer le 311 ou le 240-777-0311, à l'extérieur du comté de Montgomery.

Để tìm hiểu thêm, hoặc để yêu cầu cung cấp tài liệu này theo định dạng khác hay chuyển ngữ sang ngôn ngữ khác, vui lòng gọi 311 hoặc số 240-777-0311 nếu gọi từ bên ngoài Quận Montgomery.

**HOLIDAY SCHEDULE**

Weekday Schedule operates on Indigenous Peoples' Day  
Saturday Schedule operates on Independence Day  
Sunday Schedule operates on New Year's Day, Memorial Day, Labor Day, Thanksgiving Day, Christmas Day  
Special Schedule operates on MLK, Jr. Day, Presidents' Day, Veterans Day

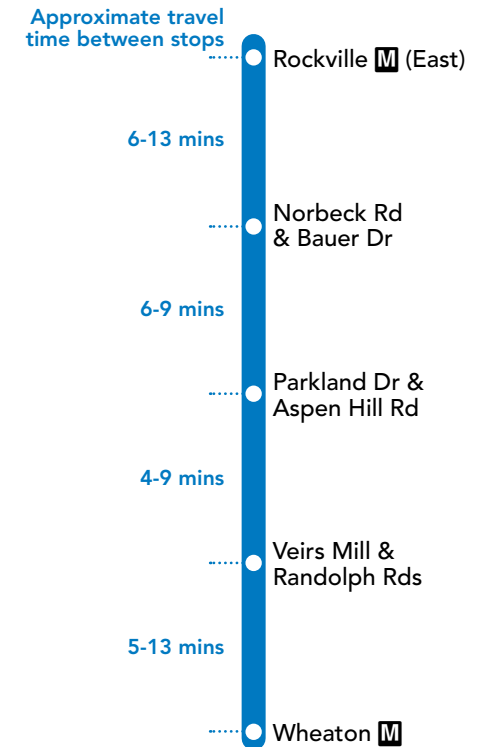
- Like us on Facebook [facebook.com/RideOnMCT](https://facebook.com/RideOnMCT)
- Follow us on Twitter [twitter.com/RideOnMCT](https://twitter.com/RideOnMCT)
- Subscribe to email alerts at [www.montgomerycountymd.gov/govdelivery](http://www.montgomerycountymd.gov/govdelivery)
- Subscribe to text alerts by texting MONTGOMERY RIDEON to 468311
- YouTube [youtube.com/RideOnMCT](https://youtube.com/RideOnMCT)
- Instagram [instagram.com/RideOnMCT](https://instagram.com/RideOnMCT)

Thank You for Riding with Us!  
Printed on recycled paper with soy-based ink

EFFECTIVE: JULY 18, 2021



**48**



**SERVICE DAYS**

DAILY



Telephone 311  
Online at [www.rideonbus.com](http://www.rideonbus.com)  
Real Time Info at [www.rideonrealtime.com](http://www.rideonrealtime.com)