







23 To Sibley Hospital				
MONDAY THROUGH FRIDAY				
SEE TIMEPOINT LOCATION ON ROUTE MAP				
Friendship Heights 	Massachusetts & Westbard Aves	Sangamore Rd & MacArthur Blvd	Sibley Hospital	
1	2	3	5	
5:25	5:32	5:38	5:42	
6:15	6:23	6:30	6:34	
6:50	6:58	7:05	7:09	
7:25	7:33	7:40	7:44	
8:00	8:08	8:15	8:19	
8:35	8:43	8:50	8:54	
9:10	9:18	9:25	9:29	
9:45	9:53	10:00	10:04	
10:20	10:28	10:35	10:39	
10:55	11:03	11:10	11:14	
11:30	11:38	11:45	11:49	
12:05	12:13	12:20	12:24	
12:40	12:48	12:55	12:59	
1:15	1:23	1:30	1:34	
1:50	1:58	2:05	2:09	
2:25	2:33	2:40	2:44	
3:00	3:09	3:16	3:20	
3:35	3:44	3:51	3:55	
4:10	4:19	4:26	4:30	
4:45	4:54	5:01	5:05	
5:20	5:29	5:36	5:40	
5:55	6:04	6:11	6:15	
6:30	6:39	6:46	6:50	
7:05	7:13	7:19	7:23	
7:40	7:48	7:54	7:58	
8:15	8:23	8:29	8:33	
8:50	8:58	9:04	9:08	
9:25	9:33	9:39	9:43	
10:00	10:08	10:14	10:18	
NOTES:			AM	PM

23 To Friendship Heights 				
MONDAY THROUGH FRIDAY				
SEE TIMEPOINT LOCATION ON ROUTE MAP				
Sibley Hospital	Brookmont (Ridge Dr & Broad St)	Sangamore Rd & MacArthur Blvd	Massachusetts & Westbard Aves	Friendship Heights 
5	4	3	2	1
5:50	5:56	5:59	6:06	6:12
6:40	6:46	6:49	6:56	7:02
7:15	7:22	7:25	7:32	7:40
7:50	7:57	8:00	8:07	8:15
8:25	8:32	8:35	8:42	8:50
9:00	9:07	9:10	9:17	9:25
9:35	9:42	9:45	9:52	10:01
10:10	10:17	10:20	10:27	10:36
10:45	10:52	10:55	11:02	11:11
11:20	11:27	11:30	11:37	11:46
11:55	12:02	12:05	12:12	12:21
12:30	12:37	12:40	12:47	12:56
1:05	1:12	1:15	1:22	1:31
1:40	1:47	1:50	1:57	2:06
2:15	2:22	2:25	2:32	2:41
2:50	2:57	3:00	3:07	3:16
3:25	3:32	3:35	3:42	3:51
4:00	4:07	4:10	4:17	4:26
4:35	4:43	4:47	4:54	5:03
5:10	5:18	5:22	5:29	5:38
5:45	5:53	5:57	6:04	6:13
6:20	6:27	6:30	6:37	6:45
6:55	7:02	7:05	7:12	7:20
7:30	7:37	7:40	7:46	7:52
8:05	8:12	8:15	8:21	8:27
8:40	8:47	8:50	8:56	9:02
9:15	9:22	9:25	9:31	9:37
9:50	9:57	10:00	10:06	10:12
10:25	10:32	10:35	10:41	10:47
NOTES:			AM	PM

23 To Sibley Hospital				
SATURDAY				
SEE TIMEPOINT LOCATION ON ROUTE MAP				
Friendship Heights 	Massachusetts & Westbard Aves	Sangamore Rd & MacArthur Blvd	Sibley Hospital	
1	2	3	5	
6:15	6:22	6:28	6:32	
6:50	6:57	7:03	7:07	
7:25	7:32	7:38	7:42	
8:00	8:07	8:13	8:17	
8:35	8:42	8:48	8:52	
9:10	9:17	9:23	9:27	
9:45	9:53	10:00	10:04	
10:20	10:28	10:35	10:39	
10:55	11:03	11:10	11:14	
11:30	11:38	11:45	11:49	
12:05	12:13	12:20	12:24	
12:40	12:48	12:55	12:59	
1:15	1:23	1:29	1:33	
1:50	1:58	2:04	2:08	
2:25	2:33	2:39	2:43	
3:00	3:08	3:14	3:18	
3:35	3:43	3:49	3:53	
4:10	4:18	4:24	4:28	
4:45	4:53	4:59	5:03	
5:20	5:27	5:33	5:36	
5:55	6:02	6:08	6:11	
6:30	6:37	6:43	6:46	
7:05	7:12	7:18	7:21	
7:40	7:47	7:53	7:56	
NOTES:			AM	PM

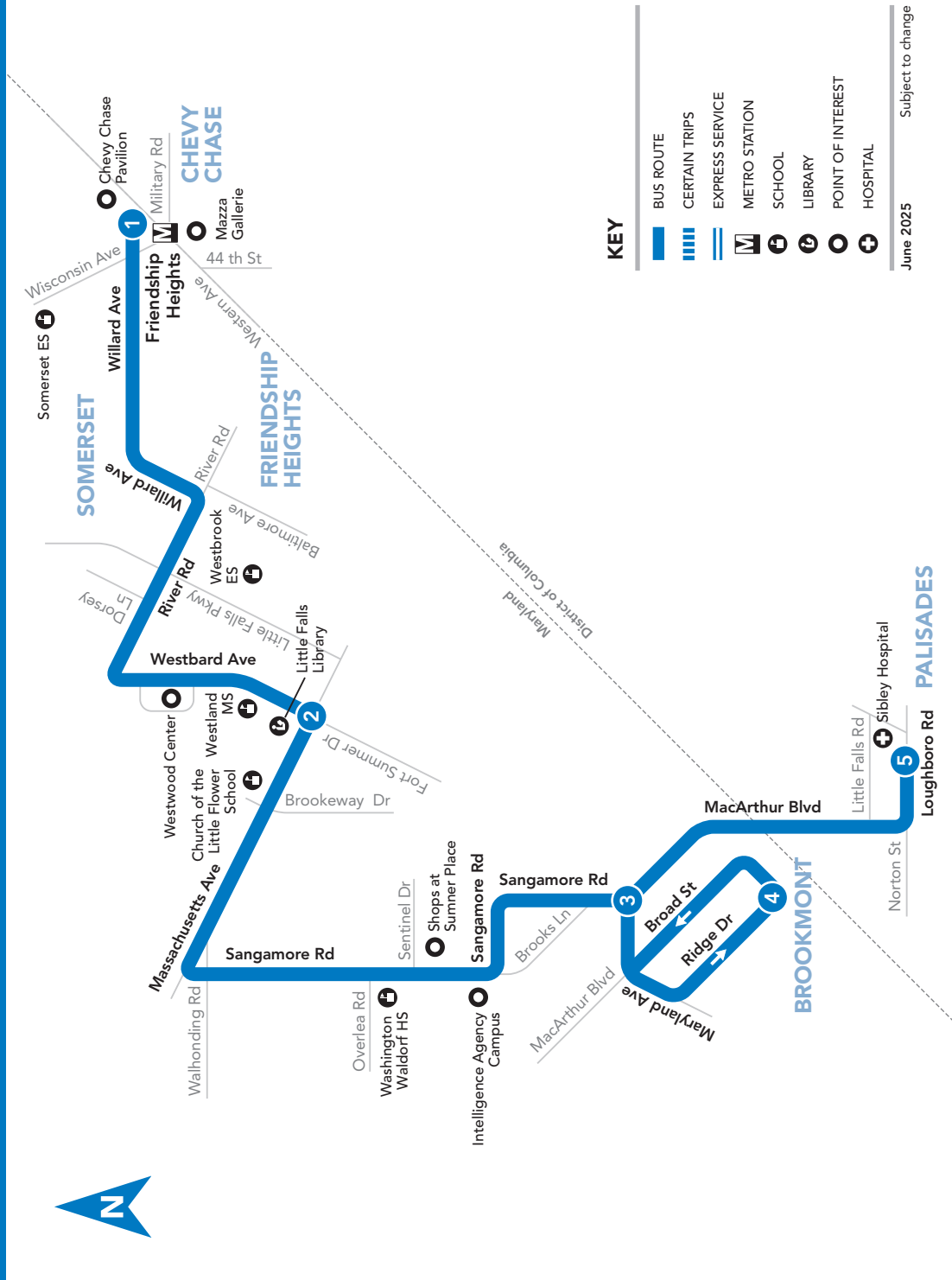
23 To Friendship Heights 				
SATURDAY				
SEE TIMEPOINT LOCATION ON ROUTE MAP				
Sibley Hospital	Brookmont (Ridge Dr & Broad St)	Sangamore Rd & MacArthur Blvd	Massachusetts & Westbard Aves	Friendship Heights 
5	4	3	2	1
6:40	6:46	6:49	6:55	7:02
7:15	7:21	7:24	7:30	7:37
7:50	7:56	7:59	8:05	8:12
8:25	8:31	8:34	8:40	8:47
9:00	9:06	9:09	9:15	9:22
9:35	9:41	9:44	9:50	9:57
10:10	10:16	10:19	10:25	10:32
10:45	10:52	10:55	11:02	11:10
11:20	11:27	11:30	11:37	11:45
11:55	12:02	12:05	12:12	12:20
12:30	12:37	12:40	12:47	12:55
1:05	1:12	1:15	1:22	1:30
1:40	1:47	1:50	1:57	2:05
2:15	2:22	2:25	2:32	2:40
2:50	2:57	3:00	3:07	3:15
3:25	3:32	3:35	3:42	3:50
4:00	4:07	4:10	4:17	4:25
4:35	4:42	4:45	4:52	5:00
5:10	5:16	5:19	5:25	5:32
5:45	5:51	5:54	6:00	6:07
6:20	6:26	6:29	6:35	6:42
6:55	7:01	7:04	7:10	7:17
7:30	7:36	7:39	7:45	7:52
8:05	8:11	8:14	8:20	8:27
NOTES:			AM	PM

- HOW TO RIDE A BUS
- Check schedule for timepoint nearest your location. Wait at the blue and white **RIDE ON** bus stop sign. Arrive several minutes before scheduled time.
- Not all stops are listed on a public timetable.
 - If you are unfamiliar with your stop, sit or stand behind the line near the front of the bus and ask the bus driver to notify you when your stop is approaching.
 - Ask the bus driver if you are not sure if the bus goes to your stop.
 - If you have internet access (at home or somewhere else, such as a public library), it may be easier for you to use an online trip planner (like the Ride On Trip Planner) rather than a paper timetable.
 - Be mindful of changes in the schedule, for holidays or bad weather.
 - Please observe the following rules for all patrons:
No eating, drinking, smoking or alcohol consumption on the bus.
 - Electronic devices may be played with earphones set at low level.
- HOW TO READ A TIMETABLE
- Find the schedule for the day of the week and the direction you wish to ride.
 - Find the timepoints closest to your origin and destination. The timepoints are shown on the route map and indicate the time the bus is scheduled to be at the particular location. Your nearest bus stop may be between timepoints.
 - Read down the column to see the times when a trip will be at the given timepoint. Read the times across to the right to see when the trip reaches other timepoints. If no time is shown, that trip does not serve that timepoint.

Montgomery County assures that no person shall, on the grounds of race, color, or national origin, as provided by Title VI of the Civil Rights Act of 1964 and the Civil Rights Act of 1987, be excluded from the participation in, be denied the benefits of, or be otherwise subjected to discrimination under any program or activity. For more information or to file a complaint, please contact the Montgomery County Office of Human Rights.

Please arrive at your stop several minutes ahead of your bus' scheduled arrival. Since safe service is a priority at Ride On, buses may be delayed due to traffic or weather.

There is NO Sunday service on this route



KEY

- BUS ROUTE
- CERTAIN TRIPS
- EXPRESS SERVICE
- METRO STATION
- SCHOOL
- LIBRARY
- POINT OF INTEREST
- HOSPITAL

June 2025 Subject to change

FARES

Effective June 29, 2025

Ride On, Ride On Extra, Ride On Flex, Flash **ZERO**

GUARANTEED RIDE HOME

When you take Metrobus, Metrorail and Ride On to work, you are eligible to participate in the free Commuter Connections Guaranteed Ride Home Program. To register and to receive program details call:
Commuter Services at **301-770-POOL(7665)**.

METROACCESS

Alternative paratransit service to this Ride On route for people with certified disabilities is available. Call MetroAccess at **301-562-5360**.

If you need an Americans with Disabilities Act (ADA) reasonable accommodation to access Ride On bus service, contact MC311 by voice at **240-777-0311**, by email **RideOn.CustomerService@montgomerycountymd.gov** or **TTY 711**.



WELCOME TO RIDE ON

RIDE ON is a community bus service operated by the Montgomery County Department of Transportation.
RIDE ON operates over 80 routes that serve all 13 Montgomery County Metrorail stations and 7 MARC stations.
For detailed information, or to have timetables mailed, call **311**.
Outside Montgomery County**240-777-0311**

Visit our web site at:
www.rideonbus.com
Real Time information is available at:
www.rideonrealtime.com

Regular Mailing Address:
Montgomery County DOT
Division of Transit Services
101 Monroe Street, 5th
Floor Rockville, MD 20850

For more information, or to request this document in an alternate format or translated into another language, please call 311, or outside Montgomery County 240-777-0311.

Para más información o para pedir este documento en un formato diferente o traducido a otro idioma, por favor, llame al 311 o de fuera del Condado de Montgomery al 240-777-0311.

如需更多信息、需要以其它格式提供本文檔或需要將本文檔翻譯成其它語言，請撥打311。如果您不在蒙哥馬利郡，請撥打240-777-0311。

자세한 정보를 원하시거나 본 문서를 다른 형식 또는 다른 언어로의 번역본으로 원하실 경우, 전화번호 311, 또는 몽고메리 카운티 이외의 지역에서는 240-777-0311로 연락하시기 바랍니다.

ለተጨማሪ መረጃ፣ ወይም ደህንነ ዱኩመንት በተለዋጭ መልክ ለመጠየቅ ወይም ወደሌላ ቋንቋ ለማስተርጓም፣ ኦባክዎትን በ 311 ወይም ከሞንትጎመሪ ካውንቲ ውጪ 240-777-0311 ደዷውሉ።

Pour plus d'informations ou pour recevoir un exemplaire de ce document sous un format différent ou traduit dans une autre langue, veuillez composer le 311 ou le 240-777-0311, à l'extérieur du comté de Montgomery.

Để tìm hiểu thêm, hoặc để yêu cầu cung cấp tài liệu này theo định dạng khác hay chuyển ngữ sang ngôn ngữ khác, vui lòng gọi 311 hoặc số 240-777-0311 nếu gọi từ bên ngoài Quận Montgomery.

HOLIDAY SCHEDULE

Weekday Schedule operates on Indigenous Peoples' Day

Saturday Schedule operates on Independence Day

Sunday Schedule operates on New Year's Day, Memorial Day, Labor Day, Thanksgiving Day, Christmas Day

Special Schedule operates on MLK, Jr. Day, Presidents' Day, Juneteenth, Veterans Day

Like us on Facebook
facebook.com/RideOnMCT

YouTube
youtube.com/RideOnMCT

Bluesky
@rideonmct.bsky.social

Follow us on X
x.com/RideOnMCT

Instagram
instagram.com/RideOnMCT

Subscribe to email alerts at
www.montgomerycountymd.gov/govdelivery

Subscribe to text alerts
Text MONTGOMERY RIDEON to 62463

Thank You for Riding With Us!

EFFECTIVE JUNE 29, 2025



23

MONDAY–SATURDAY SERVICE

- **Friendship Heights**
- Willard Ave
- Westbard Ave
- Massachusetts Ave
- Sangamore Rd
- Brookmont
- **Sibley Hospital**

MCDOT
Montgomery County
Department of
Transportation



Call Us at
311

Find Info Online at
rideonbus.com

Get Real-Time Arrivals at
rideonrealtime.com