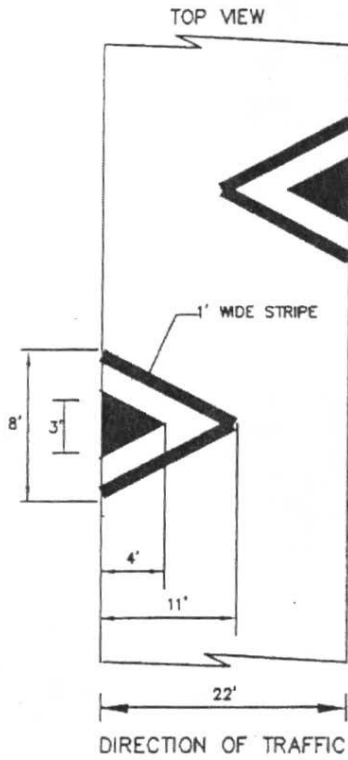
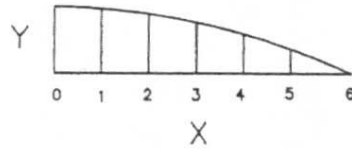


CROSS SECTION AND HUMP DIMENSIONS

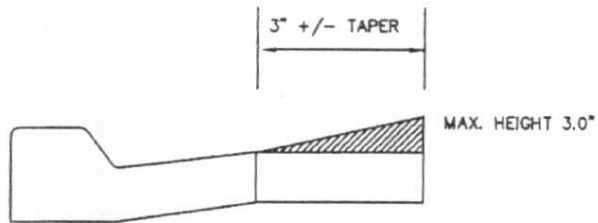


NOTE: MARKINGS TO ALIGN WITH CENTER OF TRAVEL LANE

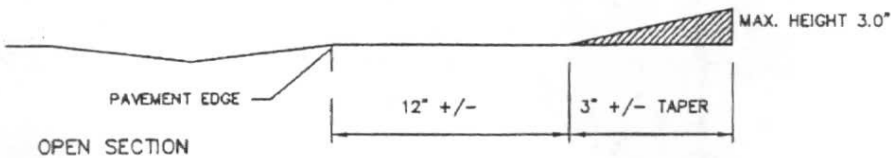


APPROACH ARC DETAIL

X(ft.)	Y(ft.)	Y(inches)
0	0.25	3.0
1	0.24	2.9
2	0.22	2.7
3	0.19	2.3
4	0.14	1.7
5	0.08	0.9
6	0.00	0.0



CLOSED SECTION



OPEN SECTION

GENERAL NOTES

1. THIS GUIDELINE MAY BE USED ONLY WITH THE PRIOR APPROVAL OF DPWT OR DPS.
2. SIGNING AND MARKING TO BE IN ACCORDANCE WITH APPLICABLE DPWT STANDARD.
3. MODIFY MARKINGS AS NECESSARY FOR ONE WAY STREETS.

APPROVED 5/19/2011  
DATE

*Duffajshini*  
MANAGER, RIGHT-OF-WAY  
PLAN REVIEW SECTION

REVISED

*Approach  
Arc*

MONTGOMERY COUNTY  
DEPARTMENT OF PERMITTING SERVICES

SPEED HUMP  
FLAT TOP PROFILE

GUIDELINE