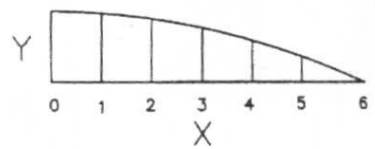
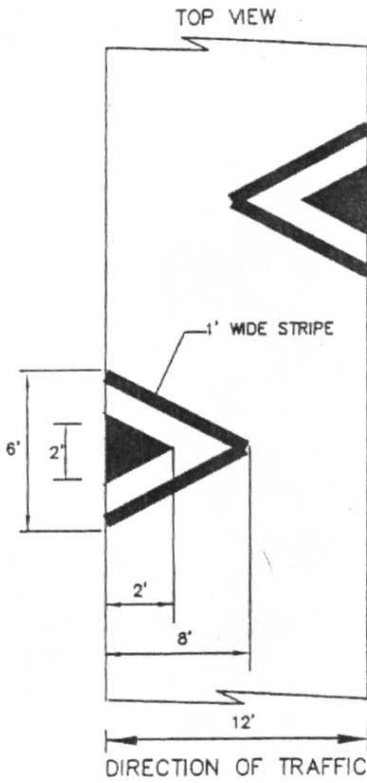
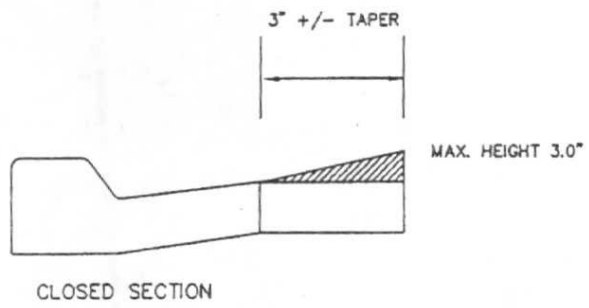


CROSS SECTION AND HUMP DIMENSIONS



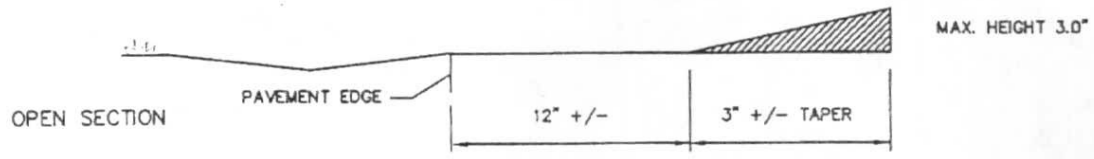
APPROACH ARC DETAIL

X(ft.)	Y(ft.)	Y(inches)
0	0.25	3.0
1	0.24	2.9
2	0.22	2.7
3	0.19	2.3
4	0.14	1.7
5	0.08	0.9
6	0.00	0.0



CLOSED SECTION

NOTE: MARKINGS TO ALIGN WITH CENTER OF TRAVEL LANE



OPEN SECTION

GENERAL NOTES

1. THIS GUIDELINE MAY BE USED ONLY WITH THE PRIOR APPROVAL OF DPWT OR DPS.
2. SIGNING AND MARKING TO BE IN ACCORDANCE WITH APPLICABLE DPWT STANDARD.
3. MODIFY MARKINGS AS NECESSARY FOR ONE WAY STREETS.

APPROVED <u>5/19/2011</u> DATE	REVISED	MONTGOMERY COUNTY DEPARTMENT OF PERMITTING SERVICES
<i>Ajay Panjshiri</i>	Approach Arc	SPEED HUMP WATTS PROFILE
MANAGER, RIGHT-OF-WAY PLAN REVIEW SECTION		GUIDELINE