CLARKSBURG TOWN CENTER

CLARKSBURG (2ND) ELECTION DISTRICT
MONTGOMERY COUNTY, MARYLAND

SITE LANDSCAPE PLAN
PHASE I

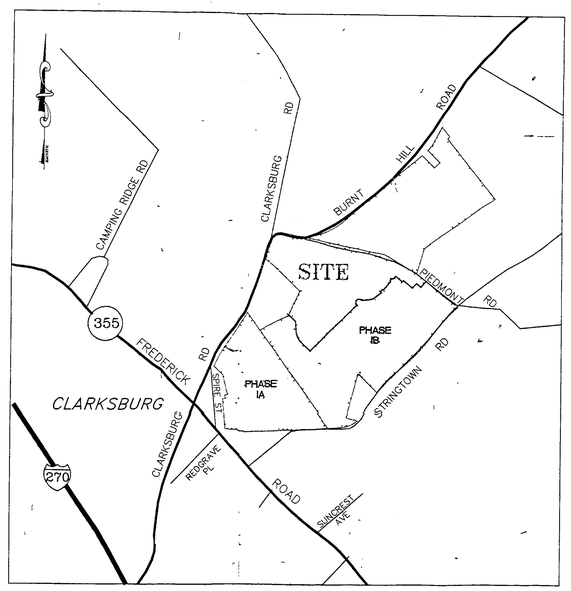

VICINITY MAP
SCALE 1"=1000'

SHEET INDEX

SHEET L-1	SITE LANDSCAPE PLAN
SHEET L-2	SITE LANDSCAPE PLAN
SHEET L-3	SITE LANDSCAPE PLAN
SHEET L-4	SITE LANDSCAPE PLAN
SHEET L-5	SITE LANDSCAPE PLAN
SHEET L-6	SITE LANDSCAPE PLAN
SHEET L-7	SITE LANDSCAPE PLAN
SHEET L-8	SITE LANDSCAPE PLAN
SHEET L-9	SITE LANDSCAPE PLAN
SHEET L-10	SITE LANDSCAPE PLAN
SHEET L-11	SITE LANDSCAPE PLAN
SHEET L-12	SITE LANDSCAPE PLAN
SHEET L-13	SITE LANDSCAPE PLAN
SHEET L-14	LANDSCAPE PLANTING LISTS AND NOTES
SHEET L-15	TOWNHOUSE MEWS LANDSCAPE ENLARGEMENT PLAN AT TOWN SQUARE
SHEET L-16	INTERSECTION: POCKET PARK LANDSCAPE ENLARGEMENT PLAN
SHEET L-17	MAIN ST. STREAM VALLEY CROSSING LANDSCAPE ENLARGEMENT PLAN
SHEET L-18	NEIGHBORHOOD RECREATION LANDSCAPE ENLARGEMENT PLAN AT STREET "F" AND STREET "H"
SHEET L-19	TOWNHOUSE MEWS LANDSCAPE ENLARGEMENT PLAN AT STREET "E"
SHEET L-20	NEIGHBORHOOD FORMAL GREEN LANDSCAPE ENLARGEMENT PLAN AT STREET "D"
SHEET L-21	TYPICAL BUILDING LANDSCAPE ENLARGEMENT PLAN
SHEET L-22	TYPICAL BUILDING LANDSCAPE ENLARGEMENT PLAN
SHEET L-23	TYPICAL BUILDING LANDSCAPE ENLARGEMENT PLAN
SHEET L-24	LANDSCAPE DETAIL SHEET
SHEET L-25	NOTES AND DETAILS

APPROVED LANDSCAPING AND LIGHTING PLAN
FILE NO # 82-77
MONTGOMERY COUNTY PLANNING BOARD
CHAIRMAN OR DESIGNEE 5/19/99

EXHIBIT "D"

NO	BY	DATE	REVISIONS
			10/29/97 SUBMISSION NO 2
			11/14/97 SUBMISSION NO 3
			4/3/98 SUBMISSION NO 5
			2/26/99 SUBMISSION NO 6

OWNER
CLARKSBURG JOINT VENTURE
342 HUNGERFORD DR
ROCKVILLE, MD 20850

ENGINEER/PLANNER
M K ENTERPRISES
2900 LINDEN LA , SUITE 200
SILVER SPRING, MD 20910

ARCHITECT/LANDPLANNER
CHK ARCHITECTS/PLANNERS INC
1300 SPRING STREET, SUITE 500
SILVER SPRING, MD 20910

ATTORNEY
LINOWES & BLOCHER
1010 WAYNE AVE , 10TH FL
SILVER SPRING, MD 20910

LANDSCAPE ARCHITECT:
LAND DESIGN, INC
1414 PRINCE ST , SUITE 400
ALEXANDRIA, VA 22314

ENVIRONMENTAL
BIOHABITATS
15 W AYLESBURY RD
TIMONIUM, MD 21093

GEOTECH ENVIRONMENTAL
SCHABEL ENGINEERING ASSOC
10215 FERNWOOD RD , SUITE 250
BETHESDA, MD 20817

TRAFFIC
THE TRAFFIC GROUP
40 WEST CHESAPEAKE AVE.
TOWSON, MD 21204

SITE PLAN
CLARKSBURG TOWN CENTER
CLARKSBURG (2ND ELECTION DISTRICT)
MONTGOMERY COUNTY, MARYLAND

LDI NO 27037

JULY 16, 1997

SHEET INDEX

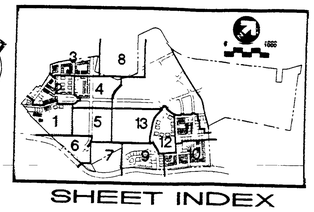

NOTE LOCATIONS OF STREET LIGHTS AS DEPICTED ON THIS SITE PLAN ARE PRELIMINARY FINAL LOCATIONS SHALL BE REVIEWED AND REVISED AS NECESSARY BY A CERTIFIED LIGHTING ENGINEER TO MEET ALL APPLICABLE LIGHTING STANDARDS AND PROVIDE FOR THE HEALTH SAFETY AND WELFARE OF USERS

LIGHTING KEY
★ HADCO ACORN III LIGHTING SEE SHEET L 25
⊛ 8' LIGHT W/ HOUSE SHIELD

VICINITY MAP
SCALE 1"=2000'

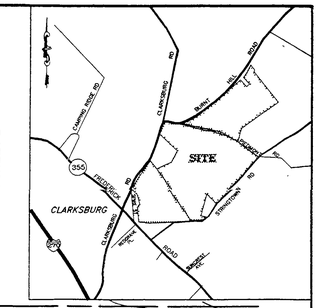

MATCH LINE - SEE SHEET 2

MATCH LINE - SEE SHEET 5

MATCH LINE - SEE SHEET 6

PLANT KEY

TREES

KEY	BOTANICAL NAME
	Amelanchier arborea
	Acer palmatum 'Bloodgood'
	Acer platanoides 'Crimson King'
	Acer rubrum 'Autumn Flame'
	Acer rubrum 'October Glory'
	Acer saccharum 'Green Mountain'
	Betula nigra 'Heritage'
	Cedrus deodara
	Carpinus bonulus
	Cercis canadensis 'Forest Pansy'
	Cornus kousa 'Milky Way'
	Crataegus viridis 'Winter King'
	Fraxinus pennsylvanica 'Marshall's Seedless'
	Ginkgo biloba
	Ilex opaca
	Liquidambar styraciflua
	Liriodendron tulipifera
	Malus floribunda
	Ulmus parvifolia 'Emer II'
	Malus Profusion
	Magnolia x soulangana
	Picea abies
	Picea omorika
	Picea pungens Glauca
	Platanus x acerifolia
	Platanus acerifolia 'Bloodgood'
	Prunus serrulata 'Kwanzan'
	Prunus 'Okame'
	Pinus nigra
	Pinus strobus
	Quercus coccinea
	Quercus phellos
	Quercus shumardii
	Tilia tomentosa Sterling
	Thuja occidentalis 'Emerald Green'
	X Cupressocyparis leylandii
	Juniperus virginiana
	Acer saccharum Green Mountain

THE UNDERSIGNED AGREES TO EXECUTE ALL THE FEATURES AND REQUIREMENTS OF THIS SITE PLAN IN ACCORDANCE WITH THE AGREEMENTS BETWEEN THE MONTGOMERY COUNTY PLANNING BOARD AND THE UNDERSIGNED DATED March 8, 1995

BY Steven M. Klebanoff

PRINTED NAME AND TITLE Steven M. Klebanoff, Managing General Partner

NO	BY	DATE	REVISIONS
		10/29/97	SECOND SUBMISSION
		11/14/97	THIRD SUBMISSION
		4/3/98	SUBMISSION NO 5
		2/26/99	SUBMISSION NO 6

Site Landscape Plan

Land Design Inc.
Landscape Architecture Land Planning
Urban Design Geographic Information Systems
1414 Prince Street Suite 400
Alexandria, VA 22314-2815
703/549-7784
Fax 703/549-4984
Web Page www.landdesign.com

RENE-MARIE CARRATO No. 15003 STATE OF MARYLAND REGISTERED LANDSCAPE ARCHITECT

MONTGOMERY/KONTGIAS ENTERPRISES
Engineers • Planners • Surveyors
2900 LINDEN LANE • SUITE 200 • SILVER SPRING, MD 20910 • 301/588-5696

SITE PLAN 1A

CLARKSBURG TOWN CENTER

CLARKSBURG (2ND. ELECTION DISTRICT)
MONTGOMERY COUNTY, MARYLAND

OWNER
CLARKSBURG LIMITED PARTNERSHIP
C/O FIRST SUMNER C L C
342 HUNGERFORD DRIVE
ROCKVILLE, MD 20850
STEVE KLEBANOFF

DESIGN	SHEET L-1	OF 25	
DRAFT LCB	DATE Jan. 1997	JOB NO 270	
APPROVED	SCALE 1"=50'	FILE NO 97 005 12	

APPROVED LANDSCAPING AND LIGHTING PLAN
FILE NO 8-95021
MONTGOMERY COUNTY PLANNING BOARD
5/15/95

SHT1SHT.DWG

NOTE LOCATIONS OF STREET LIGHTS AS DEPICTED ON THIS SITE PLAN ARE PRELIMINARY. FINAL LOCATIONS SHALL BE REVIEWED AND REVISED AS NECESSARY BY A CERTIFIED LIGHTING ENGINEER TO MEET ALL APPLICABLE LIGHTING STANDARDS AND PROVIDE FOR THE HEALTH, SAFETY AND WELFARE OF USERS

LIGHTING KEY
★ HADCO ACORN III LIGHTING
SEE SHEET L 25
⊛ 8' LIGHT W/ HOUSE SHIELD

NOTE Planting within Storm Water Management Facility to be reviewed and approved by MCDPS at the time of final design coordination with MNCPPC staff

PLANT KEY

TREES

KEY	BOTANICAL NAME	
	Amelanchier arborea	
	Acer palmatum 'Bloodgood'	
	Acer platanoides 'Crimson King'	
	Acer rubrum 'Autumn Flame'	2 1/2" - 3" cal
	Acer rubrum 'October Glory'	
	Acer saccharum 'Green Mountain'	
	Betula nigra 'Heritage'	
	Cedrus deodara	
	Carpinus betulus	
	Cercis canadensis 'Forest Pansy'	
	Cornus kousa 'Milky Way'	
	Crataegus viridis 'Winter King'	
	Fraxinus pennsylvanica 'Marshall's Seedless'	
	Ginkgo biloba	
	Ilex opaca	
	Malus 'Profusion'	
	Magnolia x soulangiana	
	Picea abies	
	Picea omorika	
	Picea pungens 'Glauca'	
	Prunus serrulata 'Kwanzan'	
	Prunus 'Okame'	
	Pinus nigra	
	Pinus strobus	
	Quercus coccinea	
	Quercus phellos	
	Quercus shumardii	
	Tilia tomentosa 'Sterling'	
	Thuja occidentalis 'Emerald Green'	
	X Cupressocyparis leylandii	
	Acer rubrum 'Autumn Flame'	3-1/2" - 4" cal
	Ulmus parvifolia 'Emer II'	

APPROVED LANDSCAPING AND LIGHTING PLAN
FILE NO 8-97005
MONTGOMERY COUNTY PLANNING BOARD
5/13/97

THE UNDERSIGNED AGREES TO EXECUTE ALL THE FEATURES AND REQUIREMENTS OF THIS SITE PLAN IN ACCORDANCE WITH THE AGREEMENTS BETWEEN THE MONTGOMERY COUNTY PLANNING BOARD AND THE UNDERSIGNED DATED March 8, 1999
BY
PRINTED NAME AND TITLE Steven M Klebanoff
Managing General Partner

SHEET INDEX

NO	BY	DATE	REVISIONS
		10/29/97	SECOND SUBMISSION
		11/14/97	THIRD SUBMISSION
		4/3/98	SUBMISSION NO 5
		2/26/99	SUBMISSION NO 6

Site Landscape Plan

Land Design Inc.
Landscape Architecture Land Planning
Urban Design Geographic Information Systems
1414 Prince Street Suite 400
Alexandria, VA 22314-2815
703/549-7784
Fax 703/549-4984
Web Page www.landdesign.com

MONTGOMERY/KONTGIAS ENTERPRISES
Engineers • Planners • Surveyors
2900 LINDEN LANE • SUITE 200 • SILVER SPRING, MD 20910 • 301/588-5696

SITE PLAN 1A

CLARKSBURG TOWN CENTER

CLARKSBURG (2ND ELECTION DISTRICT)
MONTGOMERY COUNTY, MARYLAND

OWNER
CLARKSBURG LIMITED PARTNERSHIP
C/O FIRST SUMNER L L C
342 HUNGERFORD DRIVE
ROCKVILLE, MD 20850
STEVE KLEBANOFF

DESIGN	SHEET L-2	OF 5 25	
DRAFT LJS	DATE JULY 1997	JOB NO 27C37	
APPROVED	SCALE 1" = 30'	FILE NO 97005-121	

MATCH LINE - SEE SHEET L-3

MATCH LINE - SEE SHEET L-8

MATCH LINE - SEE SHEET L-8

MATCH LINE - SEE SHEET L-5

MATCH LINE - SEE SHEET L-2

L STREET

K STREET

MAIN STREET

PARCEL "A"
9.2 ACS

PARCEL "B"
0.8 ACS
UNITS
59-74
MULTIFAMILY CONDOMINIUM
4 STORIES

PARCEL "A"
11.0 ACS

PARCEL "B"
6.2 ACS
TO BE DEDICATED
M.N.C.P.& P.C.

PARCEL "B"
11.6 ACS.
TO BE DEDICATED
M.N.C.P.& P.C.

PARCEL C
0.3 AC.

PARCEL D
0.06 ACS

PARCEL 562
M.N.C.P.&P.C.

WETLAND MITIGATION AREA
0.51 AC

WETLAND MITIGATION AREA
0.08 AC

MNCP & PC ENVIRONMENTAL PLANNING DIVISION STAFF SHALL REVIEW AND / APPROVE DETAILED DESIGN PLANS FOR ANY WETLAND MITIGATION SITES WITHIN THE ENVIRONMENTAL BUFFERS PRIOR TO ISSUANCE OF SEDIMENT CONTROL PERMITS OR AUTHORIZATION TO CLEAR AND GRADE ANY OF THESE AREAS

INTERPRETIVE NATURE TRAIL SIGNAGE TO BE INSTALLED BY APPLICANT SIGNAGE MATERIAL AND CONTENT TO BE JOINTLY FORMULATED BY APPLICANT AND ENVIRONMENTAL PROTECTION DIVISION OF MNCPPC

NOTE
4' CLEARED NATURE TRAIL TO FOLLOW EXISTING PATHWAY EXACT LOCATION OF TRAIL & 2 SITTING AREAS TO BE DETERMINED IN THE FIELD BY MNCPPC

EXISTING TREES TO REMAIN

FIELD LOCATED BENCH

SEE ENLARGEMENT 1/L-21

SEE ENLARGEMENT SHEET L-16

SEE ENLARGEMENT SHEET L-17

SEE ENLARGEMENT SHEET L-16

RAISED INTERSECTION PAVEMENT UNDER REVIEW BY MCDPS AND MCDPW&T

FORMAL GREEN

LIMITS - PHASE 1A SITE PLAN

LIGHTING KEY

★ HADCO ACORN III LIGHTING
SEE SHEET L 25

⊕ 8' LIGHT W/ HOUSE SHIELD

NOTE LOCATIONS OF STREET LIGHTS AS DEPICTED ON THIS SITE PLAN ARE PRELIMINARY FINAL LOCATIONS SHALL BE REVIEWED AND REVISED AS NECESSARY BY A CERTIFIED LIGHTING ENGINEER TO MEET ALL APPLICABLE LIGHTING STANDARDS AND PROVIDE FOR THE HEALTH, SAFETY AND WELFARE OF USERS

NOTE
Planting within Storm Water Management Facility to be reviewed and approved by MCDPS at the time of final design coordination with MNCPPC staff

SHEET INDEX

PLANT KEY

TREES

KEY	BOTANICAL NAME
	Amelanchier arborea
	Acer palmatum 'Bloodgood'
	Acer platanoides 'Crimson King'
	Acer rubrum 'Autumn Flame'
	Acer rubrum 'October Glory'
	Acer saccharum 'Green Mountain'
	Betula nigra 'Heritage'
	Cedrus deodara
	Carpinus betulus
	Cercis canadensis 'Forest Pansy'
	Cornus kousa 'Milky Way'
	Crataegus viridis 'Winter King'
	Fraxinus pennsylvanica 'Marshall's Seedless'
	Ginkgo biloba
	Ilex opaca
	Liquidambar styraciflua
	Liriodendron tulipifera
	Malus floribunda
	Malus 'Profusion'
	Magnolia x soulangeana
	Picea abies
	Picea omorika
	Picea pungens 'Glauca'
	Platanus x acerifolia
	Platanus acerifolia 'Bloodgood'
	Prunus serrulata 'Kwanzan'
	Prunus 'Okame'
	Pinus nigra
	Pinus strobus
	Quercus coccinea
	Quercus phellos
	Quercus shumardii
	Tilia tomentosa 'Sterling'
	Thuja occidentalis 'Emerald'
	X Cupressocyparis leylandii
	Juniperus virginiana
	Acer rubrum 'Autumn Flame' 3 1/2" - 4" cal.
	Ulmus parvifolra 'Emer II'
	Fagus grandifolia
	Acer saccharum 'Green Mountain'

APPROVED LANDSCAPING AND LIGHTING PLAN
FILE NO 8 sheet
MONTGOMERY COUNTY PLANNING BOARD
5/15/98

THE UNDERSIGNED AGREES TO EXECUTE ALL THE FEATURES AND REQUIREMENTS OF THIS SITE PLAN IN ACCORDANCE WITH THE AGREEMENTS BETWEEN THE MONTGOMERY COUNTY PLANNING BOARD AND THE UNDERSIGNED DATED March 5, 1998

BY _____

PRINTED NAME AND TITLE Steven M Klebanoff
Managing General Partner

NO	BY	DATE	REVISIONS
		10/29/97	SECOND SUBMISSION
		11/14/97	THIRD SUBMISSION
		4/1/98	ADDITIONAL TREES ALONG BRIDGE
		4/3/98	SUBMISSION NO 5
		2/26/99	SUBMISSION NO 6

Site Landscape Plan

Land Design Inc.
Landscape Architecture Land Planning
Urban Design Geographic Information Systems
1414 Prince Street Suite 400
Alexandria, VA 22314-2815
703/549-7784
Fax 703/549-4984
Web Page www.landdesign.com

MONTGOMERY/KONTGIAS ENTERPRISES
Engineers Planners Surveyors
2900 LINDEN LANE • SUITE 200 • SILVER SPRING MD 20910 • 301/588-5696

SITE PLAN

CLARKSBURG TOWN CENTER

CLARKSBURG (2ND ELECTION DISTRICT)
MONTGOMERY COUNTY, MARYLAND

OWNER
CLARKSBURG LIMITED PARTNERSHIP
C/O FIRST SUMMER L.L.C.
342 HUNGERFORD DRIVE
ROCKVILLE, MD 20850
STEVE KLEBANOFF

DESIGN	
DRAFT	LCB
APPROVED	
SHEET	L-4 OF 25
DATE	JULY, 1997
SCALE	1" = 50'
JOB NO	27037
FILE NO	97-005-121

MATCH LINE - SEE SHEET L-4

MATCH LINE - SEE SHEET L-1

PARCEL "A"
11.0 ACS.
COMMERCIAL AREA TO BE ROUGH GRADED

PARCEL "C"
8.4 ACS
HOA

"K" STREET
30' O.C. TYP

PARCEL "B"
11.6 ACS
TO BE DEDICATED
M.N.C.P.& P.C

BENCH-
FIELD LOCATE
NEAR LARGE MAPLE TREE

EXISTING TREES TO REMAIN

INTERPRETIVE NATURE TRAIL SIGNAGE TO BE INSTALLED BY APPLICANT
SIGNAGE MATERIAL AND CONTENT TO BE JOINTLY FORMULATED BY
APPLICANT AND ENVIRONMENTAL PROTECTION DIVISION OF MNCPPC

NOTE: FOR PLANTING IN THIS AREA,
SEE FINAL FOREST CONSERVATION
PLANS BY MK ENTERPRISES

NOTE
4 CLEARED/MATURE TRAIL TO FOLLOW EXISTING
PATHWAY EXACT LOCATION OF TRAIL & 2 SITTING
AREAS TO BE DETERMINED IN THE FIELD BY MNCPPC

LIMITS PHASE I-A SITE PLAN

STREAM BUFFER

100FT

LIGHTING KEY

★ HADCO ACORN III LIGHTING
SEE SHEET L 25

8' LIGHT W/ HOUSE SHIELD

NOTE LOCATIONS OF STREET LIGHTS AS DEPICTED ON THIS SITE PLAN ARE PRELIMINARY FINAL LOCATIONS SHALL BE REVIEWED AND REVISED AS NECESSARY BY A CERTIFIED LIGHTING ENGINEER TO MEET ALL APPLICABLE LIGHTING STANDARDS AND PROVIDE FOR THE HEALTH SAFETY AND WELFARE OF USERS

SHEET INDEX

MATCH LINE - SEE SHEET L-6

PLANT KEY

TREES

KEY	BOTANICAL NAME
	Amelanchier arborea
	Acer palmatum Bloodgood
	Acer platanoides Crimson King
	Acer rubrum Autumn Flame
	Acer rubrum October Glory
	Acer saccharum Green Mountain
	Betula nigra Heritage
	Cedrus deodara
	Carpinus betulus
	Cercis canadensis Forest Pansy
	Cornus kousa Milky Way
	Crataegus viridis Winter King
	Fraxinus pennsylvanica Marshall's Seedless
	Ginkgo biloba
	Ilex opaca
	Liquidambar styraciflua
	Ulmus parvifolia Emer II
	Liriodendron tulipifera
	Malus floribunda
	Malus Profusion
	Magnolia x soulangiana
	Picea abies
	Picea omorika
	Picea pungens Glauca
	Platanus x acerifolia
	Platanus acerifolia Bloodgood
	Prunus serrulata Kwanzan
	Prunus Okame
	Pinus nigra
	Pinus strobus
	Quercus coccinea
	Quercus phellos
	Quercus shumardii
	Tilia tomentosa Sterling
	Thuja occidentalis Emerald Green
	X Cupressocyparis leylandii
	Juniperus virginiana

MATCH LINE - SEE SHEET L-6

MATCH LINE - SEE SHEET L-7

APPROVED LANDSCAPING AND LIGHTING PLAN
FILE NO 8-97017
MONTGOMERY COUNTY PLANNING BOARD
[signature] 5/18/99
DATE OF RECEIPT

THE UNDERSIGNED AGREES TO EXECUTE ALL THE FEATURES AND REQUIREMENTS OF THIS SITE PLAN IN ACCORDANCE WITH THE AGREEMENTS BETWEEN THE MONTGOMERY COUNTY PLANNING BOARD AND THE UNDERSIGNED DATED March 10, 1997
BY [signature]
PRINTED NAME AND TITLE Steven M. Klebanoff
Managing General Partner

NO	BY	DATE	REVISIONS
		10/29/97	SECOND SUBMISSION
		11/14/97	THIRD SUBMISSION
		4/3/98	SUBMISSION NO 5
		2/26/99	SUBMISSION NO 6

Site Landscape Plan

Land Design Inc.
Landscape Architecture Land Planning
Urban Design Geographic Information Systems
1414 Prince Street Suite 400
Alexandria, VA 22314-2815
703/549-7784
Fax 703/549-4984
Web Page www.landdesign.com

PRIME AUTHORITY
No. 11102
PROFESSIONAL ENGINEER

MONTGOMERY/KONTGIAS ENTERPRISES
Engineers Planners Surveyors
2900 LINDEN LANE • SUITE 200 • SILVER SPRING MD 20910 • 301/588-5696

SITE PLAN

CLARKSBURG TOWN CENTER

CLARKSBURG (2ND ELECTION DISTRICT)
MONTGOMERY COUNTY, MARYLAND

OWNER
CLARKSBURG LIMITED PARTNERSHIP
C/O FIRST SUMNER L L C
342 HUNGERFORD DRIVE
ROCKVILLE MD 20850
STEVE KLEBANOFF

DESIGN	SHEET	L-5	OF 25
DRAFT LWB	DATE	JULY 1997	JOB NO 27037
APPROVED	SCALE	1" = 30'	FILE NO 97005.121

SHTSSIT.DWG

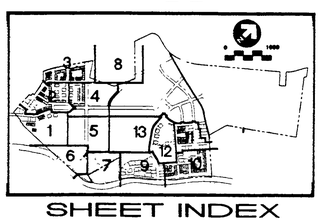

SHEET INDEX

PLANT KEY

TREES

KEY	BOTANICAL NAME
	Amelanchier arborea
	Acer palmatum 'Bloodgood
	Acer platanoides 'Crimson King'
	Acer rubrum 'Autumn Flame
	Acer rubrum 'October Glory
	Acer saccharum 'Green Mountain
	Betula nigra 'Heritage
	Cedrus deodara
	Carpinus betulus
	Cercis canadensis 'Forest Pansy
	Cornus kousa 'Milky Way
	Crataegus viridis 'Winter King
	Fraxinus pennsylvanica 'Marshall's Seedless
	Ginkgo biloba
	Ilex opaca
	Liquidambar styraciflua
	Liriodendron tulipifera
	Malus floribunda

KEY	BOTANICAL NAME
	Malus 'Profusion
	Magnolia x soulangiana
	Picea abies
	Picea omorika
	Picea pungens 'Glauca
	Platanus x acerifolia
	Platanus acerifolia 'Bloodgood
	Prunus serrulata 'Kwanzan
	Prunus 'Okame
	Pinus nigra
	Pinus strobus
	Quercus coccinea
	Quercus phellos
	Quercus shumardii
	Tilia tomentosa 'Sterling'
	Thuja occidentalis 'Emerald Green
	X Cupressocypans leylandii
	Juniperus virginiana
	Ulmus parvifiora 'Emer II

MATCH LINE - SEE SHEET L-5

MATCH LINE - SEE SHEET L-6

MATCH LINE - SEE SHEET L-9

LIMITS PHASE I-A SITE PLAN

12" SAN. SEWER

BENCH FIELD LOCATED

6' WIDE NATURE TRAIL TO BE STAKED IN THE FIELD BY THE APPLICANT AND VERIFIED BY MNCPPC PRIOR TO CONSTRUCTION

PARCEL "B"
11.6 ACS
TO BE DEDICATED
M N C P & P C

PARCEL "D"
11 0 AC
H O A

EXISTING TREES TO REMAIN

25 WETLANDS BUFFER

100FP

STREAM BUFFER

S14 40'01"W 775.72'

N43°47'56"W 420.00'

N 728250

PARCEL 61 EW 41
MARGARET F WILLIAMS

PARCEL 48 EW 41
ROLAND A AND C Y FOREMAN

PARCEL 8 EW 41
JOHN M STANT

PARCEL 9 EW 41
ROBERT L
AND F R FOREMAN

PARCEL 981 EW 42
THOMAS W
AND H R FOREMAN

S72°03'42"E 1942.33'

EXISTING STRINGTOWN ROAD

STRINGTOWN ROAD - (A-260)

FUTURE ACCESS WITH PHASE II DEVELOPMENT

HIKER/BIKER PATH

LOT 12
CHOU SUMIN, et al

LOT 13
PIEDMONT ASSOCIATES LIMITED PARTNERSHIP
BRICKLEY'S SUBDIVISION

LOT 14
PIEDMONT ASSOCIATES LIMITED PARTNERSHIP

LOT 15
PIEDMONT ASSOCIATES
LIMITED PARTNERSHIP

LOT 16
PETER L M and M M HEYDEMANN
BRICKLEY'S SUBDIVISION

LOT 17
HAMID R. RAFII

THE UNDERSIGNED AGREES TO EXECUTE ALL THE FEATURES AND REQUIREMENTS OF THIS SITE PLAN IN ACCORDANCE WITH THE AGREEMENTS BETWEEN THE MONTGOMERY COUNTY PLANNING BOARD AND THE UNDERSIGNED DATED March 8, 1999

BY _____

PRINTED NAME AND TITLE Steven M Klebanoff
Managing General Partner

APPROVED LANDSCAPING AND LIGHTING PLAN
FILE NO 8-99100
MONTGOMERY COUNTY PLANNING BOARD
5/17/99

NO	BY	DATE	REVISIONS
		10/29/97	SECOND SUBMISSION
		11/14/97	THIRD SUBMISSION
		4/3/98	SUBMISSION NO 5
		2/26/99	SUBMISSION NO 6

Site Landscape Plan

Land Design Inc.
Landscape Architecture Land Planning
Urban Design Geographic Information Systems
1414 Prince Street Suite 400
Alexandria, VA 22314-2815
703/549-7784
Fax 703/549-4984
Web Page: www.landdesign.com

IRENE ANNE SPRATO No. 19008 REGISTERED PROFESSIONAL ENGINEER

MONTGOMERY/KONTGIAS ENTERPRISES
Engineers • Planners • Surveyors
2500 LINDEN LANE • SUITE 200 • SILVER SPRING, MD 20910 • 301/588-5696

SITE PLAN

CLARKSBURG TOWN CENTER

CLARKSBURG (2ND ELECTION DISTRICT)
MONTGOMERY COUNTY, MARYLAND

OWNER
CLARKSBURG LIMITED PARTNERSHIP
C/O FIRST SUMNER L L C
342 HUNGERFORD DRIVE
ROCKVILLE MD 20850
STEVE KLEBANOFF

DESIGN	SHEET L-7	OF	25
DRAFT LCB	DATE JULY, 1997	JOB NO	27033
APPROVED	SCALE 1 - 30	FILE NO	97005121

SHT7SIT DWG

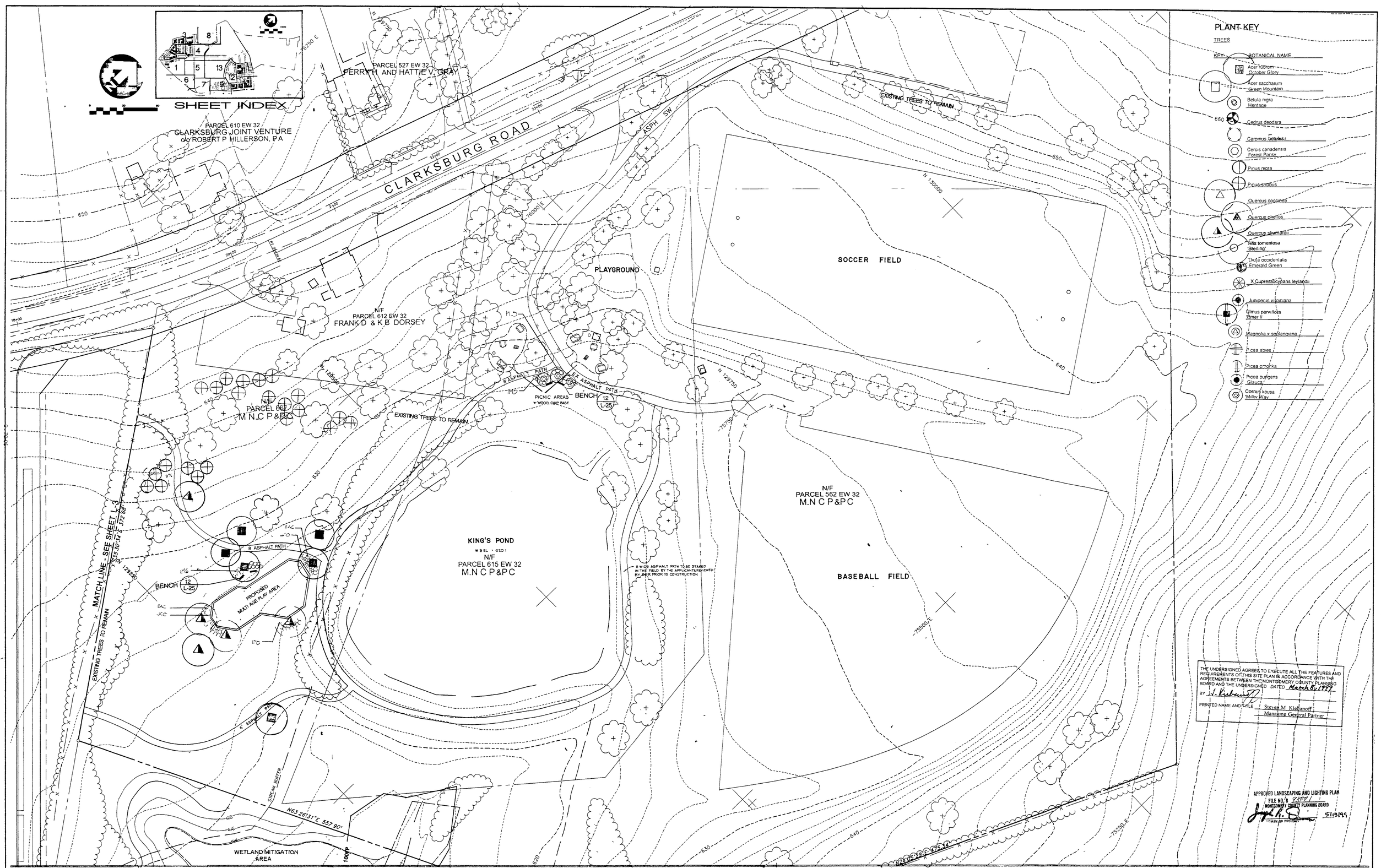

PLANT KEY

TREES

KEY- BOTANICAL NAME

- Acer rubrum 'October Glory'
- Acer saccharum 'Green Mountain'
- Betula nigra 'Heritage'
- Cedrus deodara
- Carpinus betulus
- Cercis canadensis 'Forest Pansy'
- Pinus nigra
- Picus strobus
- Quercus coccinea
- Quercus phellos
- Quercus shumardi
- Tilia tomentosa 'Sterling'
- Thuja occidentalis 'Emerald Green'
- X Cupressocyparis leylandii
- Juniperus virginiana
- Ulmus parvifolia 'Emer II'
- Magnolia x soulangiana
- Picea abies
- Picea omorika
- Picea pungens 'Glauca'
- Cornus kousa 'Milky Way'

THE UNDERSIGNED AGREES TO EXECUTE ALL THE FEATURES AND REQUIREMENTS OF THIS SITE PLAN IN ACCORDANCE WITH THE AGREEMENTS BETWEEN THE MONTGOMERY COUNTY PLANNING BOARD AND THE UNDERSIGNED DATED March 6, 1997

BY S. Klebanoff

PRINTED NAME AND TITLE Steven M Klebanoff
Managing General Partner

APPROVED LANDSCAPING AND LIGHTING PLAN
FILE NO. 8-97001
MONTGOMERY COUNTY PLANNING BOARD
Joyce K. Dunn 5/13/97
DESIGNATED REPRESENTATIVE

NO	BY	DATE	REVISIONS
		10/29/97	SECOND SUBMISSION
		11/14/97	THIRD SUBMISSION
		4/1/98	PLANTING REVISIONS
		4/3/98	SUBDIVISION NO 5
		2/26/99	SUBMISSION NO 6

Site Landscape Plan

Land Design Inc.
Landscape Architecture Land Planning
Urban Design Geographic Information Systems
1414 Prince Street Suite 400
Alexandria, VA 22314-2815
703/549-7784
Fax 703/549-4984
Web Page www.landdesign.com

RENE ANNE CARRATO No. 18008

MONTGOMERY/KONTGIAS ENTERPRISES
Engineers • Planners • Surveyors
2900 LINDEN LANE • SUITE 200 • SILVER SPRING, MD 20910 • 301/588-9696

SITE PLAN

CLARKSBURG TOWN CENTER

CLARKSBURG (2ND ELECTION DISTRICT)
MONTGOMERY COUNTY, MARYLAND

OWNER
CLARKSBURG LIMITED PARTNERSHIP
C/O FIRST SUMNER L L C
342 HUNGERFORD DRIVE
ROCKVILLE MD 20850
STEVE KLEBANOFF

DESIGN		SHEET L-8	OF 25
DRAFT LS		DATE JULY, 1997	JOB NO 27037
APPROVED		SCALE 1" = 30	FILE NO 97-005 121

NOTE LOCATIONS OF STREET LIGHTS AS DEPICTED ON THIS SITE PLAN ARE PRELIMINARY. FINAL LOCATIONS SHALL BE REVIEWED AND REVISED AS NECESSARY BY A CERTIFIED LIGHTING ENGINEER TO MEET ALL APPLICABLE LIGHTING STANDARDS AND PROVIDE FOR THE HEALTH, SAFETY AND WELFARE OF USERS

LIGHTING KEY

★ HADCO ACORN III LIGHTING
SEE SHEET L-25

SHEET INDEX

MATCH LINE - SEE SHEET L-13

MATCH LINE - SEE SHEET L-7

MATCH LINE - SEE SHEET L-12

MATCH LINE - SEE SHEET L-10

PLANT KEY

TREES

KEY	BOTANICAL NAME
	Amelanchier arborea
	Acer palmatum 'Bloodgood'
	Acer platanoides 'Crimson King'
	Acer rubrum 'Autumn Flame'
	Acer rubrum 'October Glory'
	Acer saccharum 'Green Mountain'
	Cercis canadensis 'Forest Pansy'
	Cornus kousa 'Milky Way'
	Crataegus viridis 'Winter King'
	Fraxinus pennsylvanica 'Marshall's Seedless'
	Ulmus parvifolia 'Emer II'

TREES

KEY	BOTANICAL NAME
	Malus 'Profusion'
	Magnolia x soulangiana
	Picea abies
	Picea omorika
	Picea pungens 'Glauca'
	Platanus x acerifolia
	Platanus acerifolia 'Bloodgood'
	Prunus serrulata 'Kwanzan'
	Pinus nigra
	Pinus strobus
	Quercus coccinea
	Quercus phellos

EXISTING TREES TO REMAIN

PARCEL "D"
11.0 AC
H.O.A.

PARCEL "E"
0.15 AC
H.O.A.
FORMAL NEIGHBORHOOD GREEN

SEE ENLARGEMENT SHEET L-20

PARCEL "F"
1.0 AC
H.O.A.

PARCEL "A"
1 0 AC
H.O.A.

STREET D
40' o.c. Typ.

STREET E
40' o.c. TYP.

STREET F
40' o.c. TYP.

STREET C
40' o.c. TYP.

STRINGTOWN ROAD - (A=260)

LIMITS OF PHASE I

AREA TO BE DEDICATED

SAND FILTER

STREAM BUFFER

FUTURE HIKER/BIKER PATH

ENTRY SIGN

PARCEL 8 EW 41
JOHN M. STANT

PARCEL 981 EW 42
THOMAS W AND H R FOREMAN

PARCEL 9 EW 41
ROBERT L AND F R FOREMAN

LOT 15
PETER L M and M M HEYDEMANN

LOT 17
HAMID R RAFII

LOT 18
HAMID R RAFII

LOT 19
RUSSELL A KIRSCH, et al Tr

LOT 20
RUSSELL A KIRSCH, et al Tr

SEED MIX FOR VEGETATIVE SWALE FROM ERNEST SEED 1 - 800 - 873 - 3321

SLOPES SHOULD BE STRAW MULCHED

MIX WILL CONSIST OF
ANNUAL RYE GRASS - 25%
CREEPING RED FESCUE - 25%
CREEPING BENT GRASS - 16.7%
RED TOP - 16.7%
ROUGH BLUE GRASS - 16.7%

THE MIX SHOULD BE APPLIED AT 40LB/ACRE

THE UNDERSIGNED AGREES TO EXECUTE ALL TREE FEATURES AND REQUIREMENTS OF THIS SITE PLAN IN ACCORDANCE WITH THE AGREEMENTS BETWEEN THE MONTGOMERY COUNTY PLANNING BOARD AND THE UNDERSIGNED DATED March 5, 1999

BY _____

PRINTED NAME AND TITLE Steven M Klebanoff
Managing General Partner

APPROVED LANDSCAPING AND LIGHTING PLAN
FILE NO 8 97-001
MONTGOMERY COUNTY PLANNING BOARD
BY _____ DATE 5/19/99
SIGNATURE REQUIRED

NO	BY	DATE	REVISIONS
		10/29/97	SECOND SUBMISSION
		1/14/97	THIRD SUBMISSION
		4/1/98	PLANTING REVISIONS BLDG 1, STRINGTOWN ROAD
		4/3/98	SUBMISSION NO 5
		4/14/98	NEW FENCE NOTE / POTENTIAL LOCATIONS
		2/26/99	SUBMISSION NO 6

Site Landscape Plan

Frank Rimoja Inc.
Land Design Inc.
Landscape Architecture Land Planning
Urban Design Geographic Information Systems

1414 Prince Street Suite 400
Alexandria, VA 22314-2815
703/549-7784
Fax 703/549-4984
Web Page www.landdesign.com

MONTGOMERY/KONTGIAS ENTERPRISES
Engineers Planners Surveyors
2900 LINDEN LANE • SUITE 200 SILVER SPRING MD 20910 • 301/588-5696

SITE PLAN

CLARKSBURG TOWN CENTER

CLARKSBURG (2ND ELECTION DISTRICT)
MONTGOMERY COUNTY, MARYLAND

OWNER
CLARKSBURG LIMITED PARTNERSHIP
C/O FIRST SUMNER L.L.C.
342 HUNGERFORD DRIVE
ROCKVILLE, MD 20850
STEVE KLEBANOFF

DESIGN	SHEET L-9	OF	25
DRAFT	DATE July, 1997	JOB NO	21097
APPROVED	SCALE 1" = 30'	FILE NO	97-005 (2)

SHT4NEW.D

NOTE LOCATIONS OF STREET LIGHTS AS DEPICTED ON THIS SITE PLAN ARE PRELIMINARY. FINAL LOCATIONS SHALL BE REVIEWED AND REVISED AS NECESSARY BY A CERTIFIED LIGHTING ENGINEER TO MEET ALL APPLICABLE LIGHTING STANDARDS AND PROVIDE FOR THE HEALTH, SAFETY AND WELFARE OF USERS

LIGHTING KEY
★ HADCO ACORN III LIGHTING
SEE SHEET L 25

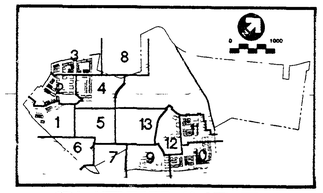

SHEET INDEX

PLANT KEY

TREES

KEY	BOTANICAL NAME
	Amelanchier arborea
	Acer palmatum Bloodgood
	Acer platanoides Crimson King
	Acer rubrum Autumn Flame
	Acer rubrum October Glory
	Acer saccharum Green Mountain
	Betula nigra 'Heritage
	Cedrus deodara
	Carpinus betulus
	Cercis canadensis Forest Pansy
	Cornus kousa Milky Way
	Crataegus viridis Winter King
	Fraxinus pennsylvanica Marshall's Seedless
	Ginkgo biloba
	Ilex opaca
	Liquidambar styraciflua
	Liriodendron tulipifera
	Malus floribunda

TREES

KEY	BOTANICAL NAME
	Malus Profusion
	Magnolia x soulangiana
	Picea abies
	Picea omorika
	Picea pungens Glauca
	Platanus x acerifolia
	Platanus acerifolia Bloodgood
	Prunus serrulata Kwanzan
	Prunus Okame
	Pinus nigra
	Pinus strobus
	Quercus coccinea
	Quercus phellos
	Quercus shumardii
	Tilia tomentosa 'Sterling'
	Thuja occidentalis Emerald Green
	X Cupressocypans leylandii
	Juniperus virginiana
	Ulmus parviflora 'Emer II'

N 129750
E 74000
N 129500

LIMIT OF PHASE I SITE PLAN
MAIN STREET
PIEDMONT ROAD
(A-305) MID-COUNTY HIGHWAY
EXISTING
FUTURE 85' R/W
STREET "E"
STREET "F"
STREET "G"
PARCEL "A" 1.0 AC
PARCEL "A" 2.4 AC HOA
LIMIT OF PHASE 1 SITE PLAN
MATCH LINE - SEE SHEET L-12
MATCH LINE - SEE SHEET L-10
MATCH LINE - SEE SHEET L-10
P 450 EW 42 ARLENE D CARLTON, et al
P 505 EW 42 STUART N and M RUSHFIELD
30' O.C. TYP.
10' O.C. TYP.
MID LEVEL WALKOUTS
FULL WALKOUTS
IN GROUND BASEMENTS
SIDE LOAD GARAGE UNITS
GARAGE
UTILITY EASEMENT
10' UTILITY EASEMENT

THE UNDERSIGNED AGREES TO EXECUTE ALL THE FEATURES AND REQUIREMENTS OF THIS SITE PLAN IN ACCORDANCE WITH THE AGREEMENTS BETWEEN THE MONTGOMERY COUNTY PLANNING BOARD AND THE UNDERSIGNED DATED March 27, 1997
BY _____
PRINTED NAME AND TITLE Steven M Lebanoff
Managing General Partner

APPROVED LANDSCAPING AND LIGHTING PLAN
FILE NO 8 4001
MONTGOMERY COUNTY PLANNING BOARD
5/13/99

NO	BY	DATE	REVISIONS
		10/29/97	SECOND SUBMISSION
		11/14/97	THIRD SUBMISSION
		4/3/98	SUBMISSION NO 5
		2/26/99	SUBMISSION NO 6

Site Landscape Plan

Land Design Inc.
Landscape Architecture Land Planning
Urban Design Geographic Information Systems
1414 Prince Street Suite 400
Alexandria, VA 22314-2815
703/549-7784
Fax 703/549-4984
Web Page www.landdesign.com

MONTGOMERY/KONTGIAS ENTERPRISES
Engineers • Planners • Surveyors
2900 LINDEN LANE • SUITE 200 • SILVER SPRING, MD 20910 • 301/588-5695

SITE PLAN
CLARKSBURG TOWN CENTER
CLARKSBURG (2ND ELECTION DISTRICT)
MONTGOMERY COUNTY, MARYLAND

OWNER
CLARKSBURG LIMITED PARTNERSHIP
C/O FIRST SUNNER L.L.C.
342 HUNGERFORD DRIVE
ROCKVILLE, MD 20850
STEVE KLEBANOFF

DESIGN	CLW	SHEET	L-11 OF 25
DRAFT	NT	DATE	JULY, 1997
APPROVED		SCALE	1" = 30'
		JOB NO	27037
		FILE NO	97.005.121

SHT2NEW DWG

PLANT KEY

TREES

KEY	BOTANICAL NAME
	Amelanchier arborea *
	Acer palmatum 'Bloodgood'
	Acer platanoides 'Crimson King'
	Acer rubrum 'Autumn Flame'
	Acer rubrum 'October Glory'
	Acer saccharum 'Green Mountain'
	Betula nigra 'Heritage'
	Cedrus deodara
	Carpinus betulus
	Cercis canadensis 'Forest Pansy'
	Cornus kousa 'Milky Way'
	Crataegus viridis 'Winter King'
	Fraxinus pennsylvanica 'Marshall's Seedless'
	Ginkgo biloba
	Ilex opaca
	Liquidambar styraciflua
	Liriodendron tulipifera
	Malus floribunda
	Ulmus parvifolia 'Emer II'
	Malus 'Profusion'
	Magnolia x soulangiana
	Picea abies
	Picea omorika
	Picea pungens 'Glauca'
	Platanus x acerifolia
	Platanus acerifolia 'Bloodgood'
	Prunus serrulata 'Kwanzan'
	Prunus 'Okame'
	Pinus nigra
	Pinus strobus
	Quercus coccinea
	Quercus phellos
	Quercus shumardii
	Tilia tomentosa 'Sterling'
	Thuja occidentalis 'Emerald Green'
	X Cupressocypans leylandii
	Juniperus virginiana

SHEET INDEX

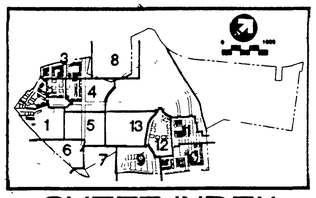

NOTE LOCATIONS OF STREET LIGHTS DEPICTED ON THIS SITE PLAN ARE PRELIMINARY FINAL LOCATIONS SHALL BE REVIEWED AND REVISED AS NECESSARY BY A CERTIFIED LIGHTING ENGINEER TO MEET ALL APPLICABLE LIGHTING STANDARDS AND PROVIDE FOR THE HEALTH, SAFETY AND WELFARE OF USERS

LIGHTING KEY
- ★ HADCO ACORN III LIGHTING SEE SHEET L 25
- ⊛ 8' LIGHT W/ HOUSE SHIELD

MATCH LINE-SEE SHEET L-11

MATCH LINE-SEE SHEET L-10

MATCH LINE-SEE SHEET L-9

MATCH LINE - SEE SHEET 13

LIMIT OF PHASE 1B SITE PLAN

MAIN STREET

STREET C

UNITS 1-12 S=658.2

UNITS 13-26 B=658.2

UNITS 27-38 S=661.2

UNITS 39-52 B=650.2

UNITS 53-66 B=642.2

UNITS 67-80 B=636.2

UNITS 81-94 B=636.7

UNITS 95-108 B=634.4

UNITS 109-122 B=631.2

UNITS 123-136 B=636.2

UNITS 137-150 B=641.2

PARCEL "B" 40 AC H.O.A.

SAND FILTER

FOREBAY

GRASSED AMPHITHEATER

PICNIC TABLE

BENCH

6' BENCH

TRASH RECEPTACLE

ABERATION DEVICE

PERMANENT POOL ELEV = 611

6' PATH

SEATING AREA

TRASH ENCL. TYPE D

1 CART FOR EVERY 6 UNITS FOR TRASH
2 CARTS FOR EVERY 6 UNITS FOR RECYCLABLES
1 NEWSPAPER & CARDBOARD
1 GLASS, ALUMINUM & PLASTICS

NOTE
Planting within Storm Water Management Facility to be reviewed and approved by MCDPS at the time of final design coordination with MNCPPC staff

THE UNDERSIGNED AGREES TO EXECUTE ALL THE FEATURES AND REQUIREMENTS OF THIS SITE PLAN IN ACCORDANCE WITH THE AGREEMENTS BETWEEN THE MONTGOMERY COUNTY PLANNING BOARD AND THE UNDERSIGNED DATED March 8, 1999

BY _____

PRINTED NAME AND TITLE Steven M. Klebanoff, Managing General Partner

APPROVED LANDSCAPING AND LIGHTING PLAN
FILE NO 8-9900
MONTGOMERY COUNTY PLANNING BOARD
5/13/99

NO.	BY	DATE	REVISIONS
		10/29/97	SECOND SUBMISSION
		11/14/97	THIRD SUBMISSION
		4/1/98	PLANTING REVISIONS
		4/3/98	DPS-1ST REVISION NO. 5
		2/26/99	SUBMISSION NO 6

Site Landscape Plan

Land Design Inc.
Landscape Architecture Land Planning
Urban Design Geographic Information Systems
1414 Prince Street Suite 400
Alexandria, VA 22314-2815
703/549-7784
Fax 703/549-4984
Web Page www.landdesign.com

MONTGOMERY/KONTGIAS ENTERPRISES
Engineers • Planners • Surveyors
2900 LINDEN LANE • SUITE 200 • SILVER SPRING, MD 20910 • 301/588-5696

SITE PLAN
CLARKSBURG TOWN CENTER
CLARKSBURG (2ND ELECTION DISTRICT)
MONTGOMERY COUNTY, MARYLAND

OWNER
CLARKSBURG LIMITED PARTNERSHIP
C/O FIRST SUMNER L.L.C
342 HUNGERFORD DRIVE
ROCKVILLE, MD 20850
STEVE KLEBANOFF

DESIGN		SHEET	L-12	OF	25
DRAFT	N.T.	DATE	JULY, 1997	JOB NO.	23031
APPROVED		SCALE	1" = 30'	FILE NO	

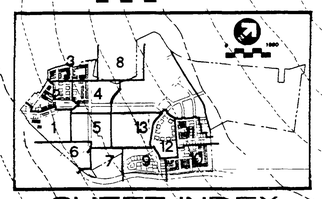

SHEET INDEX

EXISTING TREES TO REMAIN

660

640

630

620

610

600

594

850

840

74750 E

74500 E

74250 E

74000 E

N 129250

LIMIT OF PHASE I SITE PLAN

MATCH LINE - SEE SHEET L-12

MATCH LINE - SEE SHEET L-7

MATCH LINE - SEE SHEET L-9

NOTE FOR PLANTING IN THIS AREA, SEE FINAL FOREST CONSERVATION PLANS BY MK ENTERPRISES

EXISTING TREES TO REMAIN

STREAM BUFFER

25' WETLAND BUFFER

15' INTERMITTENT STREAM BUFFER

25' WETLAND BUFFER

PARCEL "D"
11.0 AC
H.O.A.

10" SANITARY SEWER

12" SAN SEWER

LOOP E

6" FT MATURE TREE TO BE STAKED IN FIELD BY APPLICANT AND VERIFIED BY MNCPPC PRIOR TO CONSTRUCTION

NOTE FOR PLANTING IN THIS AREA, SEE FINAL FOREST CONSERVATION PLANS BY MK ENTERPRISES

EXISTING TREES TO REMAIN

64" RCP

PLANT KEY

TREES

KEY	BOTANICAL NAME
	Cercis canadensis 'Forest Pansy'
	Liriodendron tulipifera
	Acer saccharum 'Green Mountain'

THE UNDERSIGNED AGREES TO EXECUTE ALL THE FEATURES AND REQUIREMENTS OF THIS SITE PLAN IN ACCORDANCE WITH THE AGREEMENTS BETWEEN THE MONTGOMERY COUNTY PLANNING BOARD AND THE UNDERSIGNED, DATED March 8, 1999

BY S Klebanoff

PRINTED NAME AND TITLE Steven M Klebanoff
Managing General Partner

APPROVED LANDSCAPING AND LIGHTING PLAN
FILE NO 8-99011
MONTGOMERY COUNTY PLANNING BOARD
CHAIRMAN OR DESIGNEE
5/13/99

NO	BY	DATE	REVISIONS
		10/29/97	SECOND SUBMISSION
		11/14/97	THIRD SUBMISSION
		4/3/98	SUBMISSION NO 5
		2/26/99	SUBMISSION NO 6

Site Landscape Plan

Land Design Inc.
Landscape Architecture Land Planning
Urban Design Geographic Information Systems
1414 Prince Street Suite 400
Alexandria, VA 22314-2815
703/549-7784
Fax 703/549-4984
Web Page www.landdesign.com

MONTGOMERY/KONTGIAS ENTERPRISES
ENGINEERS • PLANNERS • SURVEYORS
2900 LINDEN LANE • SUITE 200 • SILVER SPRING MD 20910 • 301/588-5696

SITE PLAN

CLARKSBURG TOWN CENTER

CLARKSBURG (2ND ELECTION DISTRICT)
MONTGOMERY COUNTY, MARYLAND

OWNER
CLARKSBURG LIMITED PARTNERSHIP
C/O FIRST SUMNER I, L.L.C.
342 HUNGERFORD DRIVE
ROCKVILLE, MD 20850
STEVE KLEBANOFF

DESIGN		SHEET	L-13 OF 25
DRAFT	JAMES	DATE	JULY, 1997
APPROVED		SCALE	1 • 50'

JOB NO 27037
FILE NO 97-005-121

8HTSNEW.DWG

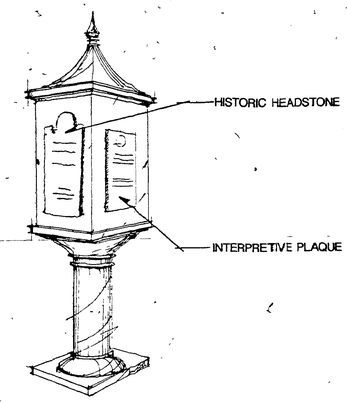

1 / L-25 COMMUNITY HISTORIC FEATURE — NOT TO SCALE

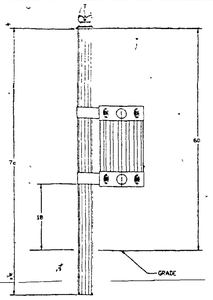

TRASH RECEPTACLE ATTACHED TO POST
OR APPROVED EQUAL

7 / L-25 TRASH RECEPTACLE AT TOWN SQUARE — NOT TO SCALE



15' DIAM. VICTORIAN GAZEBO, OR APPROVED EQUAL

4 / L-25 GAZEBO — NOT TO SCALE



8 / L-25 TRASH RECEPTACLE — NOT TO SCALE

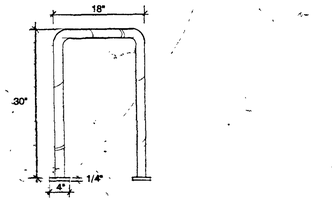

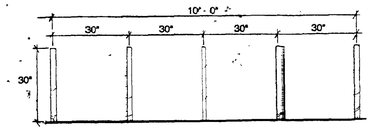

INVERTED U-5 RACK BY COLLEGE PARK AREA BICYCLIE COALITION (CPABC)
OR APPROVED SIMILAR

2 / L-25 BIKE RACK — NOT TO SCALE



6' LONG DIRECT BURIAL PICNIC TABLE, OR APPROVED EQUAL

5 / L-25 PICNIC TABLE — NOT TO SCALE

8 BENCH WITH INTERMEDIATE ARMREST
OR APPROVED EQUAL



6' BENCH OR APPROVED EQUAL

9 / L-25 BENCH AT TOWN SQUARE — NOT TO SCALE



3 / L-25 BANNER DETAIL — NOT TO SCALE

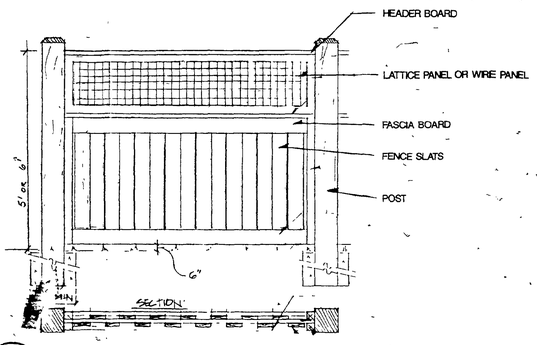

6 / L-25 WOOD FENCE — NOT TO SCALE



OR APPROVED EQUAL

10 / L-25 BENCH AT MEWS — NOT TO SCALE



6' WOODEN BENCH
OR APPROVED EQUAL

12 / L-25 BENCH AT OPEN SPACES — NOT TO SCALE

NOTES

1. BASE INFORMATION PROVIDED BY M K. ENTERPRISES
2. SEE PLANS BY M K ENTERPRISES FOR ALL RECREATION CALCULATIONS
3. BENCHES SHALL BE 6' LONG UNLESS NOTED OTHERWISE
4. LIGHT FIXTURE AND POLE ARE SHOWN FOR CONCEPTUAL PURPOSES ONLY FINAL SELECTION TO BE SUBJECT TO REVIEW AND APPROVAL BY MNCPPC
5. ALL TREES TO BE PLANTED A MINIMUM 4'-6" FROM FACE OF CURB UNLESS OTHERWISE NOTED
6. THE PEDESTRIAN SYSTEM IS A MINIMUM 5' WIDE WALK, UNLESS NOTED OTHERWISE SEE PLANS BY M K ENTERPRISES

PHASE 1A
INTERNAL LANDSCAPING OF PARKING FACILITIES

10688 SF	= ASPHALT PARKING AND DRIVES
5350 SF	= 5% REQUIRED
10577 SF	= LANDSCAPE ISLANDS PROVIDED
9.8%	= PERCENT PROVIDED

PHASE 1B
INTERNAL LANDSCAPING OF PARKING FACILITIES

131700 SF	= ASPHALT PARKING AND DRIVES
6585 SF	= 5% REQUIRED
9961 SF	= LANDSCAPE ISLANDS PROVIDED
7.5%	= PERCENT PROVIDED

HAGERSTOWN V03

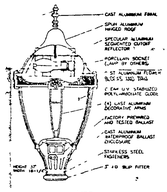

V03
Type III or V Cut Off

LAMP
Series VS03
Finish Black (A)
Optics Type III Cut-Off (T3)
Photo Control No
Wattage & Lamp 175W (P)
Lamp Metal Halide (MH)

POLE
Model P-1765
Height 14'
Finish Black (A)

HADCO®
A GENLYTE COMPANY
The Leader in Lighting

100 Craftway P O Box 128
Littlestown, PA 17340
Ph 717-359-7131
Fax 717-359-9289

11 / L-25 LUMINAIRE — NOT TO SCALE SEE NOTE 4

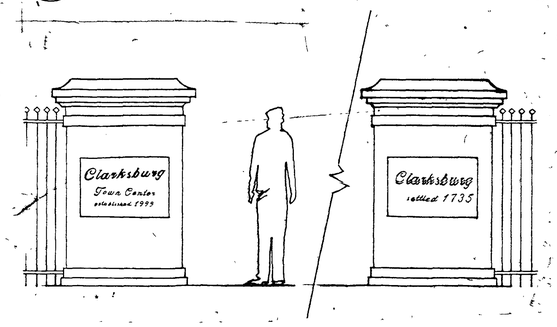

13 / L-25 ENTRANCE FEATURE — NOT TO SCALE

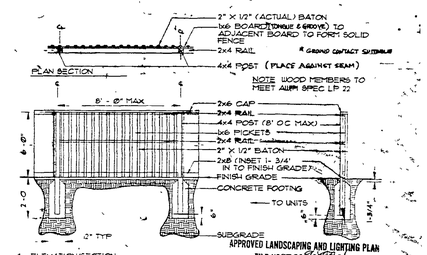

APPROVED LANDSCAPING AND LIGHTING PLAN
FILE NO: 8-97001
MONTGOMERY COUNTY PLANNING BOARD

14 / L-25 NOISE ABATEMENT WALL PLAN CROSS & ELEVATION SECTIONS — NTS

THE UNDERSIGNED AGREES TO EXECUTE ALL THE FEATURES AND REQUIREMENTS OF THIS SITE PLAN IN ACCORDANCE WITH THE AGREEMENTS BETWEEN THE MONTGOMERY COUNTY PLANNING BOARD AND THE UNDERSIGNED DATED March 8
BY S. Klebanoff
PRINTED NAME AND TITLE Steven M. Klebanoff
Managing General Partner

NO	BY	DATE	REVISIONS
		10/29/97	SECOND SUBMISSION
		11/14/97	THIRD SUBMISSION
		4/1/98	DETAIL 14/L-25 ADDED
		4/3/98	SUBMISSION NO 5
		2/26/99	SUBMISSION NO 6

Notes and Details

STATE OF MARYLAND — PHILIP WILLIAM BOGEL III — LANDSCAPE ARCHITECT
7/6/97

Land Design Inc.
Landscape Architecture Land Planning
Urban Design Geographic Information Systems
1414 Prince Street Suite 400
Alexandria, VA 22314-2815
703/549-7784
Fax 703/549-4984
Web Page. www.landdesign.com

MONTGOMERY/KONTGIAS ENTERPRISES
Engineers • Planners • Surveyors
2900 LINDEN LANE • SUITE 200 • SILVER SPRING, MD 20910 • 301/588-5896

CLARKSBURG TOWN CENTER
CLARKSBURG (2ND ELECTION DISTRICT)
MONTGOMERY COUNTY, MARYLAND

OWNER
CLARKSBURG LIMITED PARTNERSHIP
C/O FIRST SUMMER L.L.C
342 HUNGERFORD DRIVE
ROCKVILLE, MD 20850
STEVE KLEBANOFF

DESIGN —
DRAFT —
APPROVED —
SHEET L-25 OF 25
DATE JULY 16, 1997
JOB NO 27037
SCALE 1" = 10'
FILE NO

CLARKSBURG TOWN CENTER

CLARKSBURG (2ND) ELECTION DISTRICT
MONTGOMERY COUNTY, MARYLAND

SITE PLAN
PHASE I

(8-98001)

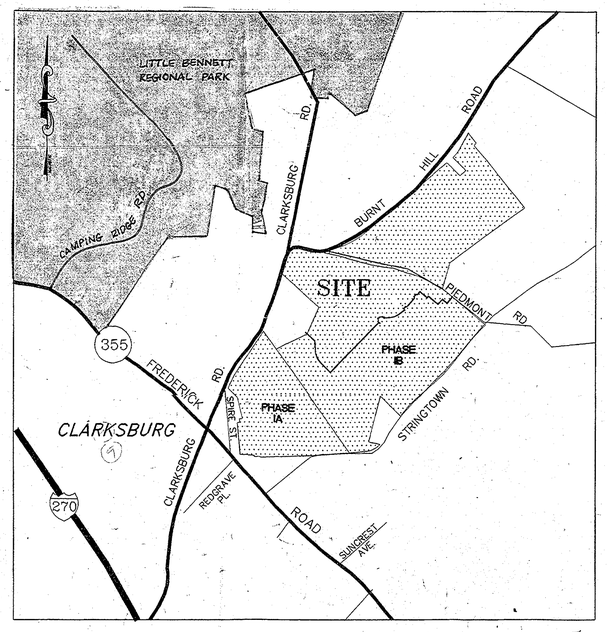

VICINITY MAP
SCALE: 1"=1000'

SHEET INDEX

SHEET 1-8	PHASE IA
SHEET 9-13	PHASE IB
SHEET A	STREET SECTIONS
SHEET B	NOTES, DATA TABLES
SHEET C	OVERALL SITE AND ADJACENT VICINITY
SHEET D	GREENWAY PARK/SCHOOL SITE
SHEET E	ROUTE 355/STRINGTOWN ROAD

APPROVED SITE PLAN
FILE NO. 8-98001
MONTGOMERY COUNTY PLANNING BOARD
J. B. Dinsmore 3/24/99
CHAIRMAN OR DESIGNEE DATE

THE UNDERSIGNED AGREES TO EXECUTE ALL THE FEATURES AND REQUIREMENTS OF THIS SITE PLAN IN ACCORDANCE WITH THE AGREEMENTS BETWEEN THE MONTGOMERY COUNTY PLANNING BOARD AND THE UNDERSIGNED. DATED March 8, 1999
BY: S. Klebanoff
PRINTED NAME AND TITLE: Steven M. Klebanoff
Managing General Partner

NO.	BY	DATE	REVISIONS
1	S	4-6-98	REVISED PER MONT CO. COMMENTS

OWNER:
CLARKSBURG JOINT VENTURE
342 HUNGERFORD DR.
ROCKVILLE, MD 20850

ENGINEER/PLANNER
M.K. ENTERPRISES
2900 LINDEN LA., SUITE 200
SILVER SPRING, MD 20910

ARCHITECT/LANDPLANNER:
CHK ARCHITECTS/PLANNERS INC.
1300 SPRING STREET, SUITE 500
SILVER SPRING, MD 20910

ATTORNEY:
LINOWES & BLOCHER
1010 WAYNE AVE., 10TH FL.
SILVER SPRING, MD 20910

LANDSCAPE ARCHITECT:
LAND DESIGN, INC.
1414 PRINCE ST., SUITE 400
ALEXANDRIA, VA 22314

ENVIRONMENTAL:
BIOHABITATS
15 W. AYLESBURY RD.
TIMONIUM, MD 21093

GEOTECH ENVIRONMENTAL:
SCHABEL ENGINEERING ASSOC.
10215 FERNWOOD RD., SUITE 250
BETHESDA, MD 20817

TRAFFIC:
THE TRAFFIC GROUP
40 WEST CHESAPEAKE AVE.
TOWSON, MD 21204

SITE PLAN
CLARKSBURG TOWN CENTER
CLARKSBURG (2ND ELECTION DISTRICT)
MONTGOMERY COUNTY, MARYLAND
JULY, 1997

99 CLS 127

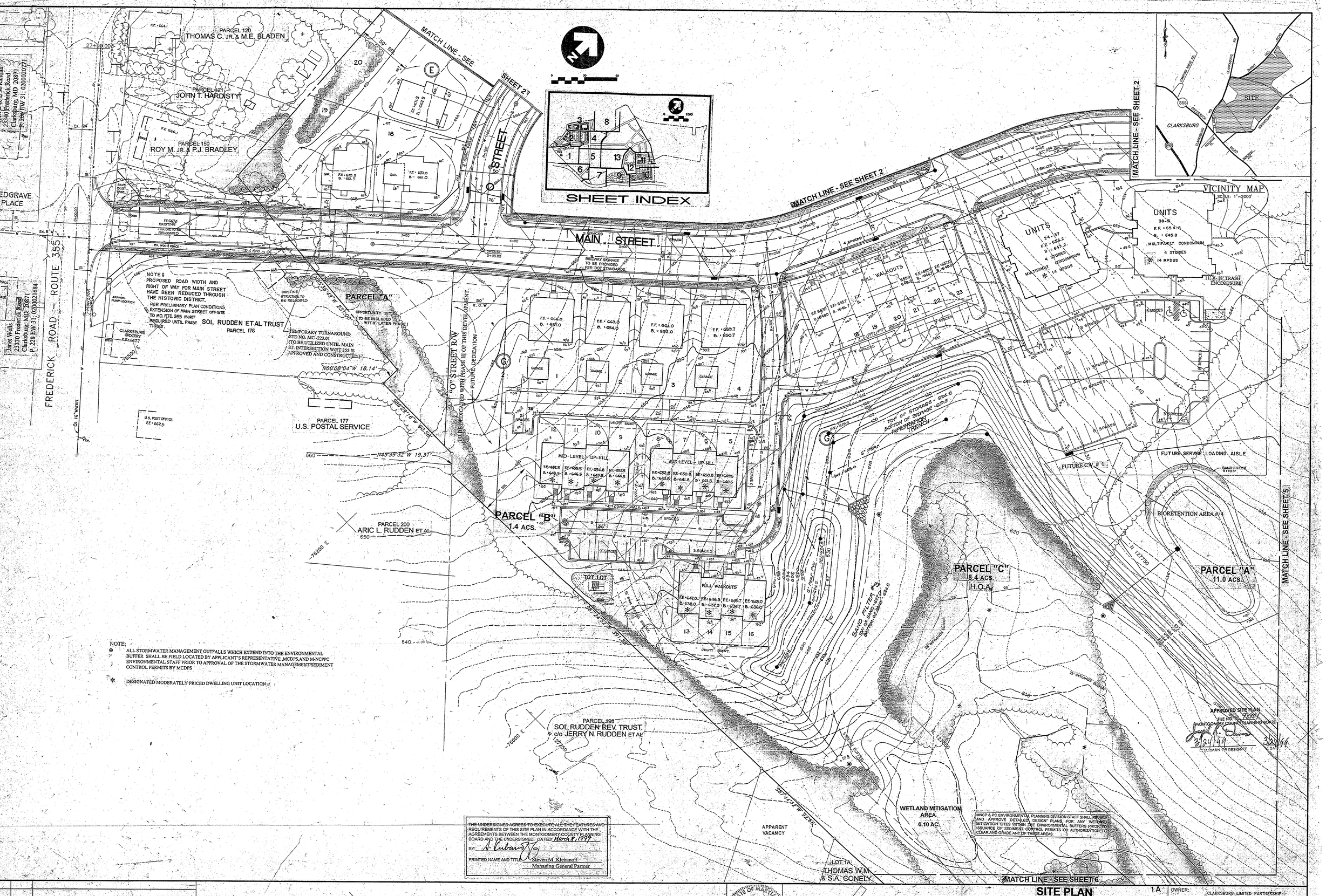
SHEET INDEX
MATCH LINE - SEE SHEET 2
MATCH LINE - SEE SHEET 5
MATCH LINE - SEE SHEET 6
VICINITY MAP
SCALE: 1"=2000'
SITE
CLARKSBURG
FREDERICK ROAD - ROUTE 355
REDGRAVE PLACE
MAIN STREET
"O" STREET
PARCEL 120
THOMAS C. JR. & M.E. BLADEN
PARCEL 121
JOHN T. HARDISTY
PARCEL 150
ROY M. JR. & P.J. BRADLEY
Albert B. & L.M. Randall
23540 Frederick Road
Clarksburg, MD 20871
P. 296 EW 31; 020002071
Janet Wells
23330 Frederick Road
Clarksburg, MD 20871
P. 228 EW 31; 020002684
CLARKSBURG GROCERY
PARCEL "A"
SOL RUDDEN ET AL TRUST
PARCEL 176
PARCEL 177
U.S. POSTAL SERVICE
PARCEL "B"
1.4 ACS.
PARCEL 200
ARIC L. RUDDEN ET AL
PARCEL 198
SOL RUDDEN REV. TRUST
c/o JERRY N. RUDDEN ET AL
PARCEL "C"
8.4 ACS.
H.O.A.
PARCEL "A"
11.0 ACS.
LOT 1A
THOMAS W.M. & S.A. CONELY
APPARENT VACANCY
TOT LOT
FULL WALKOUTS
UNITS
36-56
F.F. = 656.4
B = 645.8
MULTIFAMILY CONDOMINIUM
4 STORIES
14 MPDUS
UNITS
24-37
F.F. = 656.2
B = 647.2
4 STORIES
4 CONDOMINIUM
MULTIFAMILY
14 MPDUS
11'X 18' TRASH ENCLOSURE
FUTURE SERVICE LOADING AISLE
FUTURE CW # 1
SAND FILTER STRIP
BIORETENTION AREA #4
SAND FILTER #3
TOP OF STORAGE = 624.6
BOTTOM OF STORAGE = 623.5
INFILTRATION TRENCH
WETLAND MITIGATION AREA
0.10 AC.
BROADWAY SIGNAGE TO BE PROVIDED PER DOT STANDARDS
TEMPORARY TURNAROUND STD NO. MC-223.01 (TO BE UTILIZED UNTIL MAIN ST. INTERSECTION W/RT 355 IS APPROVED AND CONSTRUCTED)
OPPORTUNITY SITE (TO BE INCLUDED WITH LATER PHASE)
50' R.O.W. DEDICATED WITH PHASE III OF THIS DEVELOPMENT. FUTURE DEDICATION
N 39°39'32" W 19.31'
N 06°08'04" W 18.14'
S 83°49'16" W 90.58'
S 39°35'49" W 237.40'
S 39°44'42" W 326.64'
S 39°44'42" W 357.58'
N 27°59'00" E
N 50°00'00" E
NOTES
PROPOSED ROAD WIDTH AND RIGHT OF WAY FOR MAIN STREET HAVE BEEN REDUCED THROUGH THE HISTORIC DISTRICT.
PER PRELIMINARY PLAN CONDITIONS, EXTENSION OF MAIN STREET OFF-SITE TO MD. RTE. 355 IS NOT REQUIRED UNTIL PHASE THREE.
NOTE:
ALL STORMWATER MANAGEMENT OUTFALLS WHICH EXTEND INTO THE ENVIRONMENTAL BUFFER SHALL BE FIELD LOCATED BY APPLICANT'S REPRESENTATIVE, MCDPS, AND M-NCPPC ENVIRONMENTAL STAFF PRIOR TO APPROVAL OF THE STORMWATER MANAGEMENT/SEDIMENT CONTROL PERMITS BY MCDPS
DESIGNATED MODERATELY PRICED DWELLING UNIT LOCATION
MNCP & PC ENVIRONMENTAL PLANNING DIVISION STAFF SHALL REVIEW AND APPROVE DETAILED "DESIGN" PLANS FOR ANY WETLAND MITIGATION SITES WITHIN THE ENVIRONMENTAL BUFFERS PRIOR TO ISSUANCE OF SEDIMENT CONTROL PERMITS OR AUTHORIZATION TO CLEAR AND GRADE ANY OF THESE AREAS.
APPROVED SITE PLAN
FILE NO. 8-97001
MONTGOMERY COUNTY PLANNING BOARD
3/24/99
DATE
CHAIRMAN PB DESIGNEE
3/24/99
DATE
THE UNDERSIGNED AGREES TO EXECUTE ALL THE FEATURES AND REQUIREMENTS OF THIS SITE PLAN IN ACCORDANCE WITH THE AGREEMENTS BETWEEN THE MONTGOMERY COUNTY PLANNING BOARD AND THE UNDERSIGNED, DATED March 1, 1999
BY:
PRINTED NAME AND TITLE
Steven M. Klebanoff
Managing General Partner
NO. BY DATE REVISIONS
1 4.6.99 REVISED PER MONT. COUNTY OPINION
STATE OF MARYLAND
RENEE ANNE CORRATO
No. 15209
REGISTERED PROFESSIONAL ENGINEER
MONTGOMERY/KONTGIAS ENTERPRISES
ENGINEERS PLANNERS SURVEYORS
2800 LINDEN LANE • SUITE 200 • SILVER SPRING, MD 20910 • 301/588-5599
SITE PLAN
1A
CLARKSBURG TOWN CENTER
CLARKSBURG (2ND ELECTION DISTRICT)
MONTGOMERY COUNTY, MARYLAND
OWNER:
CLARKSBURG LIMITED PARTNERSHIP
C/O FIRST SUMNER LLC.
342 HUNGERFORD DRIVE
ROCKVILLE, MD 20850
STEVE KLEBANOFF
DESIGN
SHEET 1 OF 13
DRAFT
DATE: JAN. 1997
JOB NO. 9726005
APPR. MCP
SCALE: 1"=50'
FILE NO. 9726005.12
3407

PARCEL 960 EW 32
ME CHURCH NORTH

PARCEL 907 EW 32
CLARKSBURG METHODIST CHURCH TRUST

PARCEL 13 EW 31
CLARKSBURG UNITED METHODIST CHURCH, INC

PARCEL 66 EW 31
EARLE L. AND A. E. VAIL

PARCEL 96 EW 31
PATRIGIA A. SHRIFT, ET AL

SPIRE STREET

EXISTING CEMETERY

EXISTING CHURCH

CX. PAVING

N76°26'43"E 42.62' M&C

S08°49'50"E 50.00'

PARCEL "B" 0.4 ACS.

PARCEL "C" 0.8 ACS.

PARCEL "D" 0.6 ACS.

PARCEL "A" 11.0 Acs.

"M" STREET

"O" STREET

"L" STREET

PRIVATE STREET

MAIN STREET

MAIN STREET (NORTH)

MATCH LINE - SEE SHEET 1

MATCH LINE - SEE SHEET 3

MATCH LINE - SEE SHEET 4

MATCH LINE - SEE SHEET 5

MID-LEVEL - WALKOUTS

MID-LEVEL - UP-HILL

IN-GROUND BASEMENT

MULTIFAMILY CONDOMINIUM 3 STORIES
UNITS 74-85
SLAB = 664.5

MULTIFAMILY CONDOMINIUM 4 STORIES
UNITS 1-15
F.F. = 665.0
B. = 655.0

MULTIFAMILY CONDOMINIUM 4 STORIES
UNITS 16-31
F.F. = 662.5
B. = 652.5

MULTIFAMILY CONDOMINIUM 4 STORIES
UNITS 32-47
F.F. = 658.5
B. = 648.5

2 OVER 2 MULTIFAMILY CONDOMINIUM 4 STORIES
MID-LEVEL WALKOUTS
UNITS 66-73

2 OVER 2 MULTIFAMILY CONDOMINIUM 4 STORIES
SLAB UNITS
UNITS 56-65

2 OVER 2 MULTIFAMILY CONDOMINIUM 4 STORIES
SLAB UNITS
UNITS 48-55

POOL

KIDDY POOL

BATH HOUSE 1 STORY

BIORETENTION AREA NO. 13

BIORETENTION AREA NO. 14

BIORETENTION AREA NO. 15

GRASSED PLAY AREA

TOT LOT

TRASH ENCLOSURE

TRASH ENCL. TYPE A
10 CART CAPACITY

TRASH ENCL. TYPE B
16 CART CAPACITY

FRONT ELEVATION

1 CART FOR EVERY 6 UNITS FOR TRASH.
2 CARTS FOR EVERY 6 UNITS FOR RECYCLABLES
1 - NEWSPAPER & CARDBOARD
1 - GLASS, ALUMINUM & PLASTICS

ONE WAY

HNDCP RAMP

BRICK WALK

MONOLITHIC CONC. ISLAND (McDOT STD. 104.01 MONTABLE CURB)

SHEET INDEX

APPROVED SITE PLAN
FILE NO. 8-97001
MONTGOMERY COUNTY PLANNING BOARD
Joseph R. Davis
CHAIRMAN OR DESIGNEE
3/24/99
DATE

THE UNDERSIGNED AGREES TO EXECUTE ALL THE FEATURES AND REQUIREMENTS OF THIS SITE PLAN IN ACCORDANCE WITH THE AGREEMENTS BETWEEN THE MONTGOMERY COUNTY PLANNING BOARD AND THE UNDERSIGNED, DATED March 6, 1997
BY: [signature]
PRINTED NAME AND TITLE: Steven M. Klebanoff, Managing General Partner

NO.	BY	DATE	REVISIONS
		4-1-98	REVISED PER MONT. CO. OPINION

ROBERT ANDRE GIRARD
No. 15029
REGISTERED PROFESSIONAL ENGINEER

MONTGOMERY/KONTGIAS ENTERPRISES
Engineers • Planners • Surveyors
2000 LINDEN LANE • SUITE 200 • SILVER SPRING, MD 20910 • 301/588-5696

SITE PLAN 1A

CLARKSBURG TOWN CENTER

CLARKSBURG (2ND ELECTION DISTRICT)
MONTGOMERY COUNTY, MARYLAND

OWNER:
CLARKSBURG LIMITED PARTNERSHIP
C/O FIRST SUMMER L.L.C.
342 HUNGERFORD DRIVE
ROCKVILLE, MD 20850
STEVE KLEBANOFF

DESIGN	
DRAFT	MK
APPROVED	
SHEET	2 OF 13
DATE	JULY 1997
SCALE	1" = 50'
JOB NO.	97-005
FILE NO.	97-005-2

3408

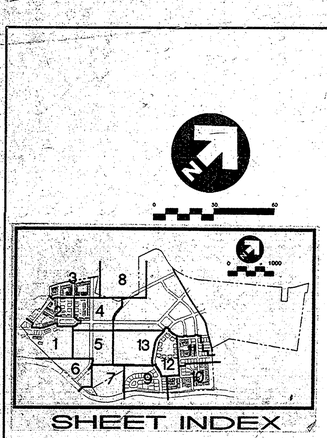

SHEET INDEX

PARCEL 800 EW 32
LAWRENCE A FUNT ET AL
C/O HANNAN ENTERPRISES, INC.

PARCEL 550 EW 32
HENRY A. AND M. J. WATERMAN

RONALD R. AND G. L. LEWIS ET AL

PARCEL 606 EW 32
CLARKSBURG JOINT VENTURE
c/o ROBERT P. HILLERSON, P.A.

PARCEL 610 EW 32
CLARKSBURG JOINT VENTURE
c/o ROBERT P. HILLERSON, P.A.

CLARKSBURG ROAD (A-27)

PARCEL "A"
0.5 ACS.

PARCEL "C"
0.3 ACS.

PARCEL "B"
0.3 ACS.

PARCEL "A"
0.5 ACS.

PARCEL "B"
0.9 ACS.

PARCEL "A"
1.1 ACS.

PARCEL "A"
0.4 ACS.

PARCEL "B"
0.4 ACS.

PARCEL "C"
0.4 ACS.

PARCEL 907 EW 32
CLARKSBURG METHODIST CHURCH TRUST

PARCEL 667
M.N.C.P.&P.C.

"M" STREET
"O" STREET
"Z" STREET
"K" STREET
PRIVATE STREET "L"

MATCH LINE - SEE SHEET 2

MATCH LINE - SEE SHEET 4

APPROVED SITE PLAN
FILE NO. 8-9406
MONTGOMERY COUNTY PLANNING BOARD
Joseph R. Davis
CHAIRMAN OR DESIGNEE
3/24/94
DATE

THE UNDERSIGNED AGREES TO EXECUTE ALL THE FEATURES AND REQUIREMENTS OF THIS SITE PLAN IN ACCORDANCE WITH THE AGREEMENTS BETWEEN THE MONTGOMERY COUNTY PLANNING BOARD AND THE UNDERSIGNED. DATED: March 8, 1994
BY: Steven M. Klebanoff
PRINTED NAME AND TITLE: Steven M. Klebanoff, Managing General Partner

NO.	BY	DATE	REVISIONS
1	WB	SEP 1997	REVISED SIDEWALKS
2	MS	FEB 25, 1998	REVISED LOTS 1-6 "B", 19-26 "D" AND 38-43 "A"
3	STAFF	MARCH 2018	REVISED GRADING ON PARCEL "A" & PARCEL "C"
4		JULY 2021	REVISED PER MNCPPC COMMENTS

STATE OF MARYLAND — STEVE ARNE CARRATO — No. 15003 — REGISTERED PROFESSIONAL ENGINEER

MONTGOMERY/KONTGIAS ENTERPRISES
Engineers • Planners • Surveyors
2900 LINDEN LANE • SUITE 200 • SILVER SPRING, MD 20910 • 301/588-5606

SITE PLAN

CLARKSBURG TOWN CENTER

CLARKSBURG (2ND ELECTION DISTRICT)
MONTGOMERY COUNTY, MARYLAND

OWNER:
CLARKSBURG LIMITED PARTNERSHIP
C/O FIRST SUMNER L.L.C.
342 HUNGERFORD DRIVE
ROCKVILLE, MD. 20850
STEVE KLEBANOFF

DESIGN
DRAFT
APPROVED
SHEET 3 OF 13
DATE JULY 1997
SCALE 1" = 30'
JOB NO. 97-005
FILE NO. 97-005.12

3409

MATCH LINE - SEE SHEET 3

MATCH LINE - SEE SHEET 8

MATCH LINE - SEE SHEET 2

MATCH LINE - SEE SHEET 5

MATCH LINE - SEE SHEET 7

"L" STREET

"K" STREET

MAIN STREET

MULTIFAMILY CONDOMINIUM 4 STORIES
UNITS 89-103
F.F. +655.5
B. / 645.5

2 OVER 2 MULTIFAMILY CONDOMINIUM 4 STORIES
MID-LEVEL WALKOUTS
UNITS 104 - 113
F.F. +650.4 B. +644.4
F.F. +652.7 B. +643.7
F.F. +651.4 B. +642.4
F.F. +650.1 B. +641.1
F.F. +648.7 B. +639.7

MULTIFAMILY CONDOMINIUM 4 STORIES
UNITS 73 - 88
F.F. + 652.5
B. + 642.5

BIORETENTION AREA #5

BIORETENTION AREA #2

PARCEL "B"
0.8 ACS.
UNITS 57 - 72
F.F. + 640.5
B. + 630.5

MULTIFAMILY CONDOMINIUM 4 STORIES

2 OVER 2 MULTIFAMILY CONDOMINIUM 4 STORIES
SLAB UNITS
UNITS 51 - 56
S+644.0
S+642.7
S+641.4

2 OVER 2 MULTIFAMILY CONDOMINIUM 4 STORIES
MID-LEVEL WALKOUTS
UNITS 122 - 135
F.F. +641.1 B. +631.5
F.F. +642.8 B. +633.8
F.F. +644.1 B. +634.1
F.F. +645.5 B. +635.5

PARCEL "A"
3.2 ACS.

2 OVER 2 MULTIFAMILY CONDOMINIUM 4 STORIES
MID-LEVEL WALKOUTS
UNITS 114 - 121
F.F. +644.1 B. +634.1
F.F. +644.8 B. +634.8
F.F. +645.5 B. +635.5
F.F. +646.1 B. +636.1

2 OVER 2 MULTIFAMILY CONDOMINIUM 4 STORIES
SLAB UNITS
UNITS 1 - 16
S+634.8
S+634.3
S+633.9
S+633.6
S+633.3
S+636.3
S+636.9
S+635.6
S+635.3
S+639.6

2 OVER 2 MULTIFAMILY CONDOMINIUM 4 STORIES
SLAB UNITS
UNITS 17 - 30
S+632.2
S+632.2
S+631.5
S+632.2
S+630.3
S+630.2
S+630.4
S+629.7
S+629.4
S+628.7

2 OVER 2 MULTIFAMILY CONDOMINIUM 4 STORIES
SLAB UNITS
UNITS 31 - 40
S+432.7
S+431.4
S+430.0
S+429.4
S+428.7

2 OVER 2 MULTIFAMILY CONDOMINIUM 4 STORIES
SLAB UNITS
UNITS 41 - 50
S+438.4
S+437.1
S+436.4
S+436.1
S+435.7
S+433.1

2 OVER 2 MULTIFAMILY CONDOMINIUM 4 STORIES
SLAB UNITS
UNITS 51 - 56
S+644.0
S+642.7
S+641.4

FORMAL GARDEN
"PARCEL "C"
0.06 ACS.

PARCEL "A"
11.0 ACS.

PARCEL A
1.0 AC.

PARCEL C
0.3 AC.

PARCEL "B"
11.6 ACS.
TO BE DEDICATED
M.N.C.P.& P.C.

PARCEL "B"
6.2 ACS.
TO BE DEDICATED
M.N.C.P.& P.C.

PARCEL 562
M.N.C.P.&P.C.

WETLAND MITIGATION AREA
0.51 AC.

WETLAND MITIGATION AREA
0.08 AC.

M.N.C.P. & P.C. ENVIRONMENTAL PLANNING DIVISION STAFF SHALL REVIEW AND APPROVE DETAILED DESIGN PLANS FOR ANY WETLAND MITIGATION SITES WITHIN THE ENVIRONMENTAL BUFFERS PRIOR TO ISSUANCE OF SEDIMENT CONTROL PERMITS OR AUTHORIZATION TO ENTER AND GRADE ANY OF THESE AREAS.

100FP

STREAM BUFFER

SAND FILTER No. 1

LIMITS PHASE 1-A SITE PLAN

FUTURE ROAD

* PROPOSED 16'x10' BOTTOMLESS ARCH CULVERT

BIKEWAY SIGNAGE TO BE PROVIDED PER SHA STANDARDS

NOTE
4' CLEARED NATURE TRAIL TO FOLLOW EXISTING PATHWAY. EXACT LOCATION OF TRAIL & 2 SITTING AREAS TO BE DETERMINED IN THE FIELD BY MNCPPC. INTERPRETIVE NATURE TRAIL SIGNAGE TO BE INSTALLED BY APPLICANT. SIGNAGE MATERIAL AND CONTENT TO BE JOINTLY FORMULATED BY APPLICANT AND ENVIRONMENTAL PROTECTION DIVISION OF MNCPPC.

SHEET INDEX

APPROVED SITE PLAN
FILE NO. 8-9901
MONTGOMERY COUNTY PLANNING BOARD
CHAIRMAN OR DESIGNEE — DATE 3/24/99

THE UNDERSIGNED AGREES TO EXECUTE ALL THE FEATURES AND REQUIREMENTS OF THIS SITE PLAN IN ACCORDANCE WITH THE AGREEMENTS BETWEEN THE MONTGOMERY COUNTY PLANNING BOARD AND THE UNDERSIGNED. DATED: March 8, 1999
BY: A. Klebanoff
PRINTED NAME AND TITLE: Steven M. Klebanoff, Managing General Partner

NO.	BY	DATE	REVISIONS
1		4.6.98	REVISED PER MONT. CO. COMMENTS

RENEANNE CARRATO No. 15000 — STATE OF MARYLAND — REGISTERED PROFESSIONAL ENGINEER

MONTGOMERY/KONTGIAS ENTERPRISES
Engineers • Planners • Surveyors
2900 LINDEN LANE • SUITE 200 • SILVER SPRING, MD 20910 • 301/588-5699

SITE PLAN

CLARKSBURG TOWN CENTER

CLARKSBURG (2ND ELECTION DISTRICT)
MONTGOMERY COUNTY, MARYLAND

OWNER: CLARKSBURG LIMITED PARTNERSHIP
C/O FIRST SUNNER L.L.C.
342 HUNGERFORD DRIVE
ROCKVILLE, MD 20850
STEVE KLEBANOFF

DESIGN		SHEET 4 OF 13	
DRAFT		DATE July, 1997	JOB NO. 97.005
APPROVED		SCALE 1"=50'	FILE NO. 97-005-121

3410

MATCH LINE - SEE SHEET 4

MATCH LINE - SEE SHEET 1

FUTURE BUILDING

PARCEL "A"
11.0 ACS.
COMMERCIAL AREA TO BE ROUGH GRADED

FUTURE PARKING AREA

PARCEL "C"
8.4 ACS.
H.O.A.

FUTURE PAVING

FUTURE ENTRANCE

"K" STREET

S34°58'05"E 1040.05'

31 spaces

40 spaces

8' WALK

8' HIKER/BIKER PATH

5' PUE

STREAM BUFFER

100FP

PARCEL "B"
11.6 ACS.
TO BE DEDICATED
M.N.C.P.& P.C.

LIMITS PHASE I-A SITE PLAN

NOTE:
4' CLEARED NATURE TRAIL TO FOLLOW EXISTING PATHWAY. EXACT LOCATION OF TRAIL & 2 SITTING AREAS TO BE DETERMINED IN THE FIELD BY MNCPPC.
INTERPRETIVE NATURE TRAIL SIGNAGE TO BE INSTALLED BY APPLICANT. SIGNAGE MATERIAL AND CONTENT TO BE JOINTLY FORMULATED BY APPLICANT AND ENVIRONMENTAL PROTECTION DIVISION OF MNCPPC.

APPROVED SITE PLAN
FILE NO. 8-9701
MONTGOMERY COUNTY PLANNING BOARD
CHAIRMAN OR DESIGNEE
3/24/94
DATE

MATCH LINE - SEE SHEET 6

MATCH LINE - SEE SHEET 6

MATCH LINE - SEE SHEET 7

SHEET INDEX

NOTE:
ⓐ ALL STORMWATER MANAGEMENT OUTFALLS WHICH EXTEND INTO THE ENVIRONMENTAL BUFFER SHALL BE FIELD LOCATED BY APPLICANT'S REPRESENTATIVE ,MCDPS,AND M-NCPPC ENVIRONMENTAL STAFF PRIOR TO APPROVAL OF THE STORMWATER MANAGEMENT/SEDIMENT CONTROL PERMITS BY MCDPS.

THE UNDERSIGNED AGREES TO EXECUTE ALL THE FEATURES AND REQUIREMENTS OF THIS SITE PLAN IN ACCORDANCE WITH THE AGREEMENTS BETWEEN THE MONTGOMERY COUNTY PLANNING BOARD AND THE UNDERSIGNED. *DATED:*

BY:

PRINTED NAME AND TITLE: Steven M. Klebanoff
Managing General Partner

NO.	BY	DATE	REVISIONS
1		4-6-98	REVISED PER MONT. COUNTY OPINION

STATE OF MARYLAND
IRENE ARRIEGADO
No. 19009
REGISTERED PROFESSIONAL ENGINEER

MONTGOMERY/KONTGIAS ENTERPRISES
Engineers • Planners • Surveyors
2900 LINDEN LANE • SUITE 200 • SILVER SPRING, MD 20910 • 301/588-5696

SITE PLAN

CLARKSBURG TOWN CENTER

CLARKSBURG (2ND ELECTION DISTRICT)
MONTGOMERY COUNTY, MARYLAND

OWNER: CLARKSBURG LIMITED PARTNERSHIP
C/O FIRST SUMNER, L.L.C.
342 HUNGERFORD DRIVE
ROCKVILLE, MD 20850
STEVE KLEBANOFF

DESIGN		SHEET 5 OF 13	
DRAFT	JJ	DATE: June 1997	JOB NO. 97-005
APPROVED		SCALE: 1"=30'	FILE NO. 97-005.121

3411

MATCH LINE - SEE SHEET 1

MATCH LINE - SEE SHEET 5

MATCH LINE - SEE SHEET 7

MNCP & PC ENVIRONMENTAL PLANNING DIVISION STAFF SHALL REVIEW AND APPROVE DETAILED DESIGN PLANS FOR ANY WETLAND MITIGATION SITES WITHIN THE ENVIRONMENTAL BUFFERS PRIOR TO ISSUANCE OF SEDIMENT CONTROL PERMITS OR AUTHORIZATION TO CLEAR AND GRADE ANY OF THESE AREAS.

PARCEL "A"
11.0 ACS.

PARCEL "B"
11.6 ACS.
TO BE DEDICATED
M.N.C.P.& P.C.

PARCEL "C"
8.4 ACS.
H.O.A.

RMX-2

WETLAND MITIGATION AREA
0.13 AC.

WETLAND MITIGATION AREA
0.12 AC.

100 YR. WSEL = 592.98

10 YR. WSEL = 592.05

2 YR. WSEL = 589.66

SWM POND #2

SAND FILTER #2 G

STREAM BUFFER

100FP

"K" STREET

5' CONC. WALK

8' HIKER / BIKER PATH

SWM Access Road

PHASE I IMPROVEMENT

LIMIT OF PHASE II IMPROVEMENT

PHASE II

STRINGTOWN ROAD (A-260)

AREA TO BE DEDICATED TO M.N.C.P.& P.C.

PAVED SWALE & SHOULDER

PAVED CURB & GUTTER

PAVED SIDEWALK

5' ULTIMATE R/W

LOT 1
THOMAS W.M. & S.A. CONELY
BRICKLEY'S SUBDIVISION

LOT 10
CHOU SUMIN, et. al.

LOT 11
CHOU SUMIN, et. al.

LOT 12
CHOU SUMIN, et. al.

BRICKLEY'S SUBDIVISION

PARCEL 61 EW 41
MARGARET F. WILLIAMS

N 127750

N 127250

75250 E

75000 E

74750 E

N13°07'11"E 326.74'

N13°07'11"E 427.93'

S 14° 40' 01" W

775.72'

S76°19'22"E 491.73'

NOTE:
SEE STRINGTOWN ROAD ROAD IMPROVEMENT PLANS FOR MORE DETAILED INFORMATION ON THIS AREA.

NOTE:
ALL STORMWATER MANAGEMENT OUTFALLS WHICH EXTEND INTO THE ENVIRONMENTAL BUFFER SHALL BE FIELD LOCATED BY APPLICANT'S REPRESENTATIVE, MCDPS AND M-NCPPC ENVIRONMENTAL STAFF PRIOR TO APPROVAL OF THE STORMWATER MANAGEMENT/SEDIMENT CONTROL PERMITS BY MCDPS

NOTE:
DURING PHASE II DETAILED SITE PLAN, THE TYPICAL SECTION FOR THE REMAINDER OF STRINGTOWN ROAD WILL BE DETERMINED. IT IS SHOWN AS A HYBIRD-OPEN SECTION ROAD.

THE UNDERSIGNED AGREES TO EXECUTE ALL THE FEATURES AND REQUIREMENTS OF THIS SITE PLAN IN ACCORDANCE WITH THE AGREEMENTS BETWEEN THE MONTGOMERY COUNTY PLANNING BOARD AND THE UNDERSIGNED. DATED March 6, 1997

BY: S. Klebanoff

PRINTED NAME AND TITLE: Steven M. Klebanoff
Managing General Partner

APPROVED SITE PLAN
FILE NO. 8-97001
MONTGOMERY COUNTY PLANNING BOARD
3/21/97
CHAIRMAN OR DESIGNEE DATE

SHEET INDEX

NO.	BY	DATE	REVISIONS
1		2.6.97	REVISED FOR MONT. CO. COMMENTS

STATE OF MARYLAND
IRENE ANNE CARRATO
No. 13005
REGISTERED PROFESSIONAL ENGINEER

MONTGOMERY/KONTGIAS ENTERPRISES
Engineers • Planners • Surveyors
2900 LINDEN LANE • SUITE 200 • SILVER SPRING, MD 20910 • 301/588-5626

SITE PLAN
CLARKSBURG TOWN CENTER
CLARKSBURG (2ND ELECTION DISTRICT)
MONTGOMERY COUNTY, MARYLAND

OWNER: CLARKSBURG LIMITED PARTNERSHIP
C/O FIRST SUMMER L.L.C.
342 HUNGERFORD DRIVE
ROCKVILLE, MD 20850
STEVE KLEBANOFF

DESIGN		SHEET	6 OF 13
DRAFT	LCR	DATE	JULY, 1997
APPROVED		SCALE	1"= 30'
		JOB NO.	97.005
		FILE NO.	8-97005.121

3412

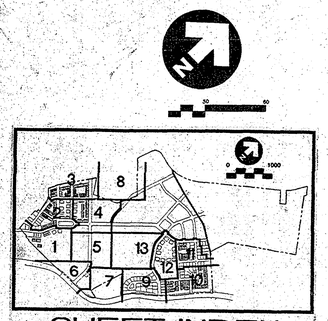

SHEET INDEX

MATCH LINE - SEE SHEET 5

MATCH LINE - SEE SHEET 6

MATCH LINE - SEE SHEET 9

12" SAN. SEWER

LIMITS - PHASE 1-A SITE PLAN

PARCEL "D"
11.0 AC.
H.O.A.

6' WIDE NATURE TRAIL TO BE STAKED IN THE FIELD BY THE APPLICANT AND VERIFIED BY M.N.C.P.P.C. PRIOR TO CONSTRUCTION - INTERPRETIVE NATURE TRAIL SIGNAGE TO BE INSTALLED BY APPLICANT. SIGNAGE MATERIAL AND CONTENT TO BE JOINTLY COMMISSIONED BY APPLICANT AND ENVIRONMENTAL PROTECTION DIVISION OF M.N.C.P.P.C.

PARCEL "B"
11.6 ACS.
TO BE DEDICATED
M.N.C.P.& P.C.

100FP

25' WETLANDS BUFFER

STREAM BUFFER

S14°40'01"W, 715.72'

N43°55'54"W, 420.74'

N 128250

LIMIT OF PHASE I IMPROVEMENT

PHASE II

MATCH LINE - SEE SHEET 6

PROP. W.S.S.C.

12" WATER MAIN

STORM DRAIN

PARCEL 61 EW 41
MARGARET F. WILLIAMS

PARCEL 48 EW 41
ROLAND A. AND C.Y. FOREMAN

PARCEL 8 EW 41
JOHN M. STANT

PARCEL 9 EW 41
ROBERT L.
AND F.R. FOREMAN

PARCEL 981 EW 42
THOMAS W.
AND H.R. FOREMAN

FUTURE ACCESS WITH PHASE II DEVELOPMENT

APPROVED SITE PLAN
FILE NO. 8-97017
MONTGOMERY COUNTY PLANNING BOARD
3/24/98

NOTE:
DURING PHASE II DETAILED SITE PLAN, THE TYPICAL SECTION FOR THE REMAINDER OF STRINGTOWN ROAD WILL BE DETERMINED. IT IS SHOWN AS A HYBIRD - OPEN SECTION ROAD.

EXISTING STRINGTOWN ROAD

STRINGTOWN ROAD - (A-260)

A=169.75'
R=165.00'

CURB & GUTTER

FUTURE CURB & GUTTER

HIKER/BIKER PATH

SIDEWALK

100' UTILITY R.W.

26' PAVING

24' PAVING

30' PAVING

LOT 12
CHOU SUMIN, et. al.

LOT 13
PIEDMONT ASSOCIATES LIMITED PARTNERSHIP
BRICKLEY'S SUBDIVISION

LOT 14
PIEDMONT ASSOCIATES LIMITED PARTNERSHIP

LOT 15
PIEDMONT ASSOCIATES
LIMITED PARTNERSHIP

LOT 16
PETER L.M. and M.M. HEYDEMANN
BRICKLEY'S SUBDIVISION

LOT 17
HAMID R. RAFII

THE UNDERSIGNED AGREES TO EXECUTE ALL THE FEATURES AND REQUIREMENTS OF THIS SITE PLAN IN ACCORDANCE WITH THE AGREEMENTS BETWEEN THE MONTGOMERY COUNTY PLANNING BOARD AND THE UNDERSIGNED. DATED: March 8, 1997

BY: S. Klebanoff

PRINTED NAME AND TITLE: Steven M. Klebanoff
Managing General Partner

NO.	BY	DATE	REVISIONS
1		4-6-98	REVISED PER MONT. CO. COMMENTS

STATE OF MARYLAND
IRENE ANNIS CARRATO
No. 15006
REGISTERED PROFESSIONAL ENGINEER

MONTGOMERY/KONTGIAS ENTERPRISES
Engineers • Planners • Surveyors
2900 LINDEN LANE • SUITE 200 • SILVER SPRING, MD 20910 • 301/588-5896

SITE PLAN
CLARKSBURG TOWN CENTER
CLARKSBURG (2ND ELECTION DISTRICT)
MONTGOMERY COUNTY, MARYLAND

OWNER: CLARKSBURG LIMITED PARTNERSHIP
C/O FIRST SUMMER L.L.C.
342 HUNGERFORD DRIVE
ROCKVILLE, MD 20850
STEVE KLEBANOFF

DESIGN	SHEET 7	OF 13	
DRAFT	DATE: July 1997	JOB NO. 97-005	
APPROVED	SCALE: 1" = 50'	FILE NO. 97-005-17	

3413

PARCEL 610 EW 32
CLARKSBURG JOINT VENTURE
c/o ROBERT P. HILLERSON, P.A.

PARCEL 527 EW 32
PERRY H. AND HATTIE V. GRAY

CLARKSBURG ROAD

ASPH SW

PLAYGROUND

SOCCER FIELD

N/F
PARCEL 612 EW 32
FRANK D. & K.B. DORSEY

8' ASPHALT PATH

EX. ASPHALT PATH

PICNIC AREAS
w/WOOD CURB BASE

(2) 6' BENCHES

N/F
PARCEL 667
M.N.C.P.&P.C.

KING'S POND
W.S.EL. = 620.1
N/F
PARCEL 615 EW 32
M.N.C.P.&P.C.

(2) 6' BENCHES

6' WIDE ASPHALT PATH TO BE STAKED IN THE FIELD BY THE APPLICANT'S REPRESENTATIVE AND REVIEWED BY DPS PRIOR TO CONSTRUCTION.

N/F
PARCEL 562 EW 32
M.N.C.P.&P.C.

BASEBALL FIELD

MATCH LINE - SEE SHEET 3

PROPOSED
MULTI AGE PLAY AREA

(2)6' BENCHES

8' ASPHALT PATH

6' ASPHALT PATH

STREAM BUFFER

N63°26'31"E 557.90'

WETLAND MITIGATION AREA

100FP

MATCH LINE - SEE SHEET 4

APPROVED SITE PLAN
FILE NO. 9-97001
MONTGOMERY COUNTY PLANNING BOARD
Joseph R. Davis 3/24/99
DESIGNEE

THE UNDERSIGNED AGREES TO EXECUTE ALL THE FEATURES AND REQUIREMENTS OF THIS SITE PLAN IN ACCORDANCE WITH THE AGREEMENTS BETWEEN THE MONTGOMERY COUNTY PLANNING BOARD AND THE UNDERSIGNED. DATED: March 8, 1999
BY: [signature]
PRINTED NAME AND TITLE: Steven M. Klebanoff
Managing General Partner

NO.	BY	DATE	REVISIONS
1.		4-6-98	REVISED PER MONT. CO. COMMENTS

STATE OF MARYLAND
IRENE ANNE CARNEY
No. 13009
REGISTERED PROFESSIONAL ENGINEER

MONTGOMERY/KONTGIAS ENTERPRISES
Engineers • Planners • Surveyors
2900 LINDEN LANE • SUITE 200 • SILVER SPRING, MD 20910 • 301/588-5695

SITE PLAN
CLARKSBURG TOWN CENTER
CLARKSBURG (2ND ELECTION DISTRICT)
MONTGOMERY COUNTY, MARYLAND

OWNER:
CLARKSBURG LIMITED PARTNERSHIP
C/O FIRST SUMNER L.L.C.
342 HUNGERFORD DRIVE
ROCKVILLE, MD 20850
STEVE KLEBANOFF

DESIGN		SHEET NO. 8 OF 13	
DRAFT	LB	DATE: JULY, 1997	JOB NO. 97-005
APPROVED		SCALE: 1" = 30'	FILE NO. 97005.121

3414

MATCH LINE - SEE SHEET 13

MATCH LINE - SEE SHEET 10

MATCH LINE - SEE SHEET 12

MATCH LINE - SEE SHEET 11

MATCH LINE - SEE SHEET 10

PARCEL "D"
11.0 AC.
H.O.A.

PARCEL "E"
0.15 AC.
H.O.A.
FORMAL NEIGHBORHOOD GREEN

PARCEL "F"
0.9 AC.
H.O.A.

PARCEL "A"
1.9 AC.
H.O.A.

SLOPES TO BE STRAW MULCHED

SEED MIX:
ANNUAL RYE GRASS-25%
CREEPING RED FESCUE-25%
CREEPING BENT GRASS-16.7%
RED TOP-16.7%
ROUGH BLUE GRASS-16.7%
APPLICATION RATE: 40LBS/AC.

STREAM BUFFER

SAND FILTER #8

STREET D

STREET E

STREET C

STREET F

6' SIDEWALK

5' SIDEWALK

FUTURE 5' SIDEWALK

FUTURE CURB & GUTTER

CURB & GUTTER

AREA TO BE DEDICATED

STRINGTOWN ROAD - (A-260)

LIMITS OF PHASE 1

FUTURE ACCESS WITH PHASE II DEVELOPMENT

FUTURE HIKER/BIKER PATH

HIKER/BIKER PATH

6' NOISE ABATEMENT FENCE - SEE DETAIL SHT. L-25

PARCEL 8 EW 41
JOHN M. STANT

PARCEL 981 EW 42
THOMAS W. AND H.R. FOREMAN

PARCEL 9 EW 41
ROBERT L. & F.R. FOREMAN

LOT 16
PETER L.M. and M.M. HEYDEMANN

LOT 17
HAMID R. RAFII

LOT 18
HAMID R. RAFII

LOT 19
RUSSELL A. KIRSCH, et. al. Tr.

LOT 20
RUSSELL A. KIRSCH, et. al. Tr.

N 15°00'00" E 1500.00'

S 13° 40' 01" W 175.72'

S 35°24'59" W 14.88'

N 45°47'56" W 470.00'

R=1815.00'
A=498.92'

R=130.00'

R=100.00'

A=X95.38'
A=X95.00'

NOTE:
ALL STORMWATER MANAGEMENT OUTFALLS WHICH EXTEND INTO THE ENVIRONMENTAL BUFFER SHALL BE FIELD LOCATED BY APPLICANT'S REPRESENTATIVE, MCDPS, AND M-NCPPC ENVIRONMENTAL STAFF PRIOR TO APPROVAL OF THE STORMWATER MANAGEMENT/SEDIMENT CONTROL PERMITS BY MCDPS.

SHEET INDEX

APPROVED SITE PLAN
FILE NO. 8-97001
MONTGOMERY COUNTY PLANNING BOARD
CHAIRMAN OR DESIGNEE
3/24/99
DATE

THE UNDERSIGNED AGREES TO EXECUTE ALL THE FEATURES AND REQUIREMENTS OF THIS SITE PLAN IN ACCORDANCE WITH THE AGREEMENTS BETWEEN THE MONTGOMERY COUNTY PLANNING BOARD AND THE UNDERSIGNED. DATED: March 5, 1999
BY: [signature]
PRINTED NAME AND TITLE: Steven M. Kleinanoff, Managing General Partner

NO.	BY	DATE	REVISIONS
1		4-6-98	REVISED PER MONT. COUNTY COMMENTS

STATE OF MARYLAND
IRENE ANNE CARRATO
No. 15020
REGISTERED PROFESSIONAL ENGINEER

MONTGOMERY/KONTGIAS ENTERPRISES
Engineers • Planners • Surveyors
2300 LINDEN LANE • SUITE 200 • SILVER SPRING, MD 20910 • 301/588-5690

SITE PLAN
CLARKSBURG TOWN CENTER
CLARKSBURG (2ND ELECTION DISTRICT)
MONTGOMERY COUNTY, MARYLAND

OWNER:
CLARKSBURG LIMITED PARTNERSHIP
C/O FIRST SUMNER L.L.C.
542 HUNGERFORD DRIVE
ROCKVILLE, MD. 20850
STEVE KLEBANOFF

DESIGN: IRC
DRAFT: IRC
APPROVED:
SHEET 9 OF 13
DATE: JULY 1997
SCALE: 1"=50'
JOB NO. 97-009
FILE NO. 97009-27

3415

MATCH LINE - SEE SHEET 11

MATCH LINE - SEE SHEET 42

MATCH LINE - SEE SHEET 9

PARCEL 505 EW 42
STUART N. and M. RUSHFIELD

CEDARBROOK COMMUNITY CHURCH

PIEDMONT ROAD - (A-305) FUTURE MID-COUNTY HIGHWAY

STREET E

STREET F

STREET H

STREET J

PRIVATE STREET

FORMAL NEIGHBORHOOD GREEN
PARCEL "A"
0.3 ACS.
H.O.A.
OPEN PLAY AREA II

PARCEL "B"
2.4 ACS.
H.O.A.

MULTI-AGE RECREATION AREA
NOTE: SEE SHEET L-18 OF LANDSCAPE PLAN FOR DETAIL

PARCEL "A"
1.9 ACS.
H.O.A.

PARCEL "B"
0.3 ACS.

PARCEL "A"
2.4 AC.
H.O.A.

TO BE DEDICATED

NOSE DOWN CURB

STRINGTOWN ROAD - (A-260)

STRINGTOWN ROAD
R-7

FUTURE A 305

PARCEL 330 EW 51
CLARKSBURG VILLAGE PARTNERSHIP

Lot 20 BRINKLEY'S SUBDIVISION
MAXWELL M. and M. W. ROGERS

APPROVED SITE PLAN
FILE NO. 8-9701
MONTGOMERY COUNTY PLANNING BOARD
Joseph R. Davis 3/24/99
CHAIRMAN OR DESIGNEE DATE

THE UNDERSIGNED AGREES TO EXECUTE ALL THE FEATURES AND REQUIREMENTS OF THIS SITE PLAN IN ACCORDANCE WITH THE AGREEMENTS BETWEEN THE MONTGOMERY COUNTY PLANNING BOARD AND THE UNDERSIGNED. DATED: March 8, 1999
BY: [signature]
PRINTED NAME AND TITLE: Steven M. Klebanoff
Managing General Partner

NOTE:
* DESIGNATED MODERATELY PRICED DWELLING UNIT LOCATION

NO.	BY	DATE	REVISIONS
1	VST	MARCH 10, 98	REVISED 8 HIKER / BIKER PATH
2		4-6-98	REVISED PER MONT. CO. OPINION

STATE OF MARYLAND
IRENE ANNE GARRAYO
No. 19009
REGISTERED PROFESSIONAL ENGINEER

MONTGOMERY/KONTGIAS ENTERPRISES
Engineers • Planners • Surveyors
2900 LINDEN LANE • SUITE 200 • SILVER SPRING, MD 20910 • 301/588-5896

SITE PLAN

CLARKSBURG TOWN CENTER

CLARKSBURG (2ND ELECTION DISTRICT)
MONTGOMERY COUNTY, MARYLAND

OWNER: CLARKSBURG LIMITED PARTNERSHIP
C/O FIRST SUMNER, L.L.C.
342 HUNGERFORD DRIVE
ROCKVILLE, MD 20850
STEVE KLEBANOFF

DESIGN		SHEET 10 OF 13	JOB NO.
DRAFT	JAMES	DATE JULY, 1997	JOB NO. 97-005
APPROVED		SCALE 1"=50'	FILE NO. 97-005120

3416

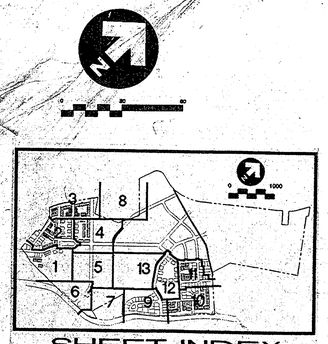

LIMIT OF PHASE I SITE PLAN

MAIN STREET

STREET E

STREET F

STREET G

PARCEL "A"
1.0 AC.

PARCEL "A"
2.4 AC
H.O.A.

(A-305) MID-COUNTY HIGHWAY

EXISTING PIEDMONT ROAD

FUTURE 85' R/W

LIMIT OF PHASE 1 SITE PLAN

NOTE: NO RESIDENTIAL BUILDING PERMITS SHALL BE ISSUED FOR LOTS 1-7, BLOCK M1 UNTIL COMPLETION OF A-305 IMPROVEMENTS FROM A-260 TO MD. ROUTE 121.

P. 450 EW 42
ARLENE D. CARLTON, et. al.

P. 505 EW 42
STUART N. and M. RUSHFIELD

APPROVED SITE PLAN
FILE NO. 8-98001
MONTGOMERY COUNTY PLANNING BOARD
CHAIRMAN OR DESIGNEE — DATE 3/24/99

MATCH LINE - SEE SHEET 12

MATCH LINE - SEE SHEET 10

MATCH LINE - SEE SHEET 10

THE UNDERSIGNED AGREES TO EXECUTE ALL THE FEATURES AND REQUIREMENTS OF THIS SITE PLAN IN ACCORDANCE WITH THE AGREEMENTS BETWEEN THE MONTGOMERY COUNTY PLANNING BOARD AND THE UNDERSIGNED, DATED: March 9, 1999

BY: _____

PRINTED NAME AND TITLE: Steven M. Klebanoff
Managing General Partner

NO.	BY	DATE	REVISIONS
1		4.1.99	REVISED PER MONT. CO. OPINION

IRENE ANNE CARRATO
No. 15008
REGISTERED PROFESSIONAL ENGINEER
STATE OF MARYLAND

MONTGOMERY/KONTGIAS ENTERPRISES
Engineers • Planners • Surveyors
2900 LINDEN LANE • SUITE 200 • SILVER SPRING, MD 20910 • 301/588-5696

SITE PLAN
CLARKSBURG TOWN CENTER
CLARKSBURG (2ND ELECTION DISTRICT)
MONTGOMERY COUNTY, MARYLAND

OWNER:
CLARKSBURG LIMITED PARTNERSHIP
C/O FIRST SUMNER L.L.C.
342 HUNGERFORD DRIVE
ROCKVILLE, MD 20850
STEVE KLEBANOFF

DESIGN	CLW	SHEET	11 OF 13
DRAFT	N.T.	DATE	JULY, 1997
APPROVED		SCALE	1"=30'
		JOB NO.	97-008
		FILE NO.	97-008-121

3417
SHT2NEW.DWG



SHEET INDEX

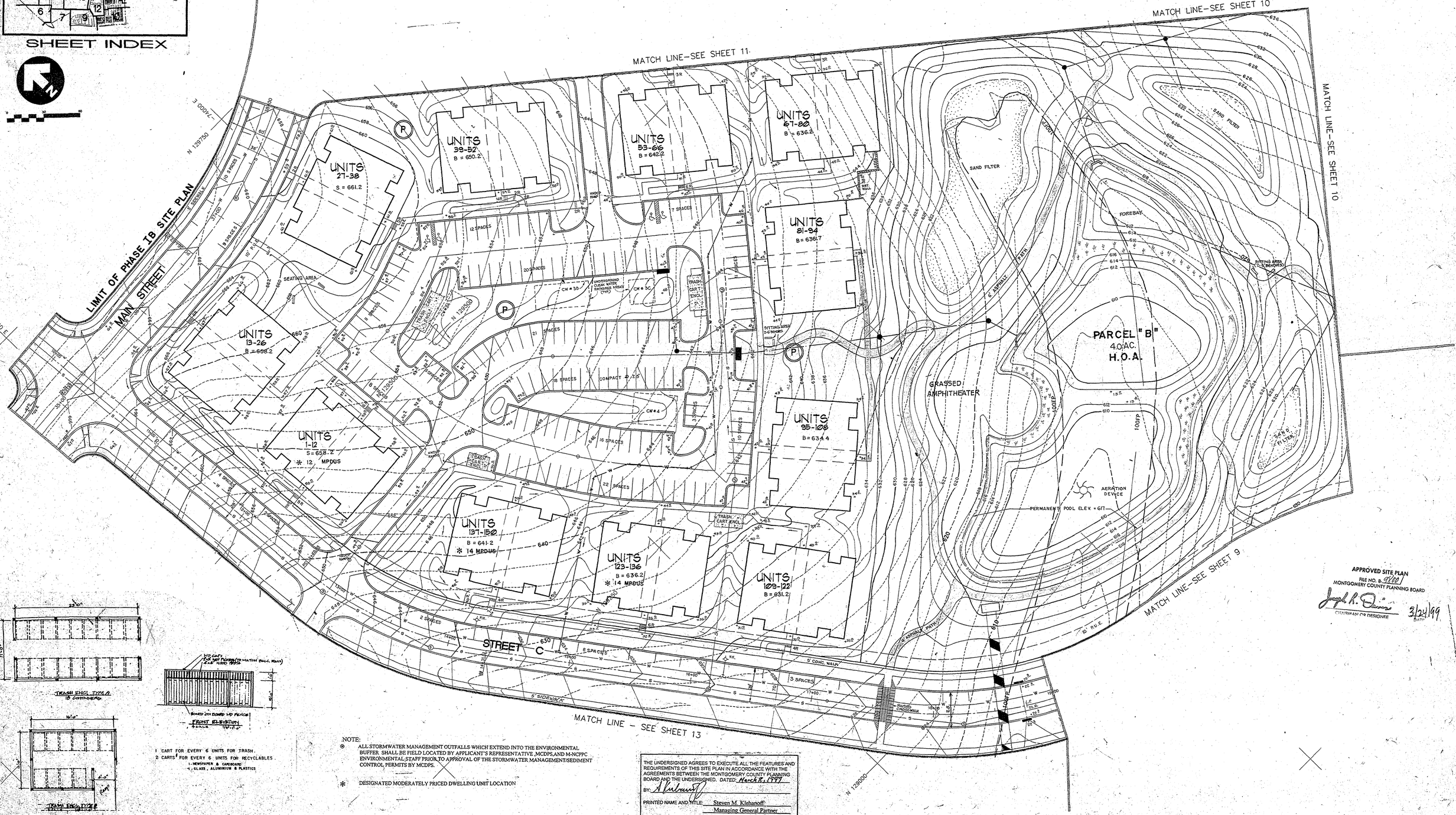

1 CART FOR EVERY 6 UNITS FOR TRASH.
2 CARTS FOR EVERY 6 UNITS FOR RECYCLABLES.
1 - NEWSPAPER & CARDBOARD
1 - GLASS, ALUMINIUM & PLASTICS

NOTE:

⊙ ALL STORMWATER MANAGEMENT OUTFALLS WHICH EXTEND INTO THE ENVIRONMENTAL BUFFER SHALL BE FIELD LOCATED BY APPLICANT'S REPRESENTATIVE, MCDPS, AND M-NCPPC ENVIRONMENTAL STAFF PRIOR TO APPROVAL OF THE STORMWATER MANAGEMENT/SEDIMENT CONTROL PERMITS BY MCDPS.

* DESIGNATED MODERATELY PRICED DWELLING UNIT LOCATION

THE UNDERSIGNED AGREES TO EXECUTE ALL THE FEATURES AND REQUIREMENTS OF THIS SITE PLAN IN ACCORDANCE WITH THE AGREEMENTS BETWEEN THE MONTGOMERY COUNTY PLANNING BOARD AND THE UNDERSIGNED. DATED: March 8, 1999

BY: [signature]

PRINTED NAME AND TITLE: Steven M. Klebanoff
Managing General Partner

APPROVED SITE PLAN
FILE NO. 9-98121
MONTGOMERY COUNTY PLANNING BOARD
[signature]
CHAIRMAN OR DESIGNEE
3/24/99
DATE

NO.	BY	DATE	REVISIONS
1	EC	Dec. 1, 1997	MINOR ADDITIONS - TO TITLE - ENDOP BLDG - WATER DISCHARGE SYSTEM - SITTING AREAS
		1-7-98	REVISED PER M-NCPPC COMMENTS

MONTGOMERY/KONTGIAS ENTERPRISES
Engineers Planners Surveyors
2900 LINDEN LANE • SUITE 200 • SILVER SPRING, MD 20910 • 301/588-5696

SITE PLAN
CLARKSBURG TOWN CENTER
CLARKSBURG (2ND ELECTION DISTRICT)
MONTGOMERY COUNTY, MARYLAND

OWNER:
CLARKSBURG LIMITED PARTNERSHIP
C/O FIRST SUMNER L.L.C.
342 HUNGERFORD DRIVE
ROCKVILLE, MD 20850
STEVE KLEBANOFF

DESIGN		SHEET 12 OF 13	
DRAFT	N.T.	DATE: OCT. 7, 97	JOB NO. 97-005.121
APPROVED		SCALE: 1" = 50'	FILE NO.

3418

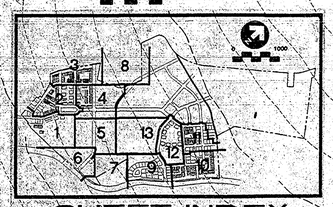

SHEET INDEX

660
640
630
650
620
610
600
590
640

-74750 E
-74500 E
-74250 E

LIMIT OF PHASE I SITE PLAN

STREAM BUFFER

10" SANITARY SEWER

12" SAN. SEWER

100 FP

6 FT. NATURE TRAIL AND STREAM CROSSING TO BE STAKED IN FIELD BY APPLICANT AND VERIFIED BY M-NCPPC PRIOR TO CONSTRUCTION.
INTERPRETIVE NATURE TRAIL SIGNAGE TO BE INSTALLED BY APPLICANT. SIGNAGE MATERIAL AND CONTENT TO BE JOINTLY FORMULATED BY APPLICANT AND ENVIRONMENTAL PROTECTION DIVISION OF M-NCPPC.

PARCEL "D"
11.0 AC.
H.O.A.

CW #5
TOP OF STORAGE = 609.5
BOTTOM OF STORAGE = 601.0

8" RCP

N 129250

MATCH LINE - SEE SHEET 12

MATCH LINE - SEE SHEET 7

MATCH LINE - SEE SHEET 9

APPROVED SITE PLAN
FILE NO. 8-1997001
MONTGOMERY COUNTY PLANNING BOARD
Joseph R. Davis
CHAIRMAN OR DESIGNEE
3/24/99
DATE

NOTE:
ALL STORMWATER MANAGEMENT OUTFALLS WHICH EXTEND INTO THE ENVIRONMENTAL BUFFER SHALL BE FIELD LOCATED BY APPLICANT'S REPRESENTATIVE, MCDPS, AND M-NCPPC ENVIRONMENTAL STAFF PRIOR TO APPROVAL OF THE STORMWATER MANAGEMENT/SEDIMENT CONTROL PERMITS BY MCDPS

THE UNDERSIGNED AGREES TO EXECUTE ALL THE FEATURES AND REQUIREMENTS OF THIS SITE PLAN IN ACCORDANCE WITH THE AGREEMENTS BETWEEN THE MONTGOMERY COUNTY PLANNING BOARD AND THE UNDERSIGNED. DATED: March 8, 1999
BY:
PRINTED NAME AND TITLE: Steven M. Klebanoff
Managing General Partner

NO	BY	DATE	REVISIONS
		11/19/98	REVISED PER MONT. Co. OPINION

STATE OF MARYLAND
IRENE ANNE CARRATO
No. 15009
REGISTERED PROFESSIONAL ENGINEER

MONTGOMERY/KONTGIAS ENTERPRISES
Engineers • Planners • Surveyors
2900 LINDEN LANE • SUITE 200 • SILVER SPRING, MD. 20910 • 301/566-5696

SITE PLAN
CLARKSBURG TOWN CENTER
CLARKSBURG (2ND ELECTION DISTRICT)
MONTGOMERY COUNTY, MARYLAND

OWNER: CLARKSBURG LIMITED PARTNERSHIP
C/O FIRST/SUMNER, L.L.C.
342 HUNGERFORD DRIVE
ROCKVILLE, MD 20850
STEVE KLEBANOFF

DESIGN		SHEET 13 OF 13	
DRAFT	JAMES	DATE JULY, 1997	JOB NO. 97-005
APPROVED		SCALE 1"=30'	FILE 97-005-121

3819
SHTSNEW.DWG

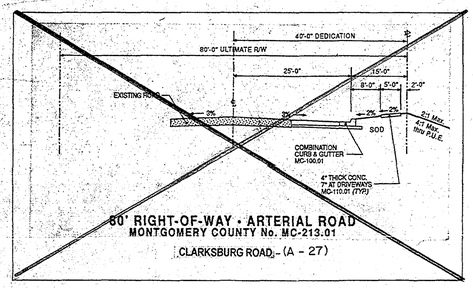

60' RIGHT-OF-WAY • ARTERIAL ROAD
MONTGOMERY COUNTY No. MC-213.01

CLARKSBURG ROAD - (A - 27)

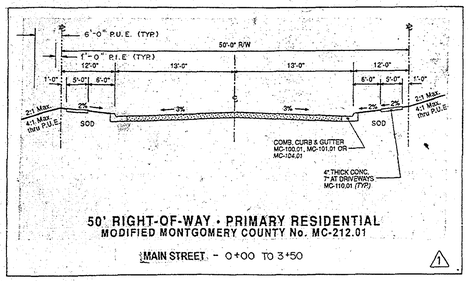

50' RIGHT-OF-WAY • PRIMARY RESIDENTIAL
MODIFIED MONTGOMERY COUNTY No. MC-212.01

MAIN STREET - 0+00 TO 3+50

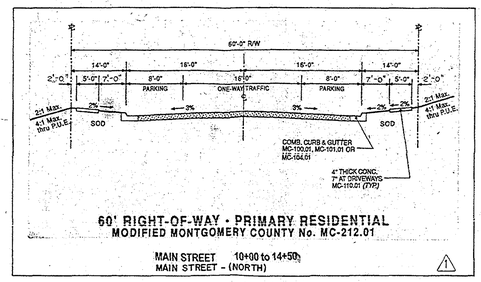

60' RIGHT-OF-WAY • PRIMARY RESIDENTIAL
MODIFIED MONTGOMERY COUNTY No. MC-212.01

MAIN STREET 10+00 to 14+50
MAIN STREET - (NORTH)

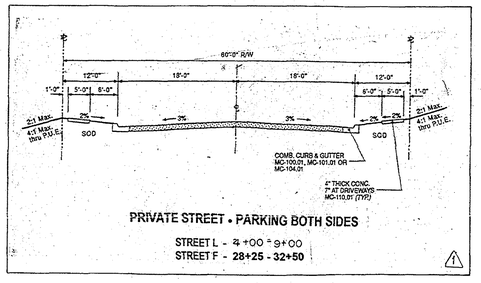

PRIVATE STREET • PARKING BOTH SIDES

STREET L - 4+00 - 9+00
STREET F - 28+25 - 32+50

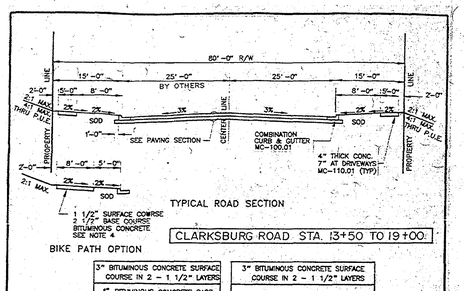

TYPICAL ROAD SECTION

CLARKSBURG ROAD STA. 13+50 TO 19+00

BIKE PATH OPTION

PREFERRED	ALTERNATE
3" BITUMINOUS CONCRETE SURFACE COURSE IN 2 - 1 1/2" LAYERS	3" BITUMINOUS CONCRETE SURFACE COURSE IN 2 - 1 1/2" LAYERS
5" BITUMINOUS CONCRETE BASE COURSE	
8" GRADED AGGREGATE BASE COURSE IN 2 - 4" LAYERS	9" BITUMINOUS CONCRETE BASE COURSE IN 2 - 4 1/2" LAYERS
*	*
APPROVED SUBGRADE	APPROVED SUBGRADE

* SUBGRADE DRAINS REQUIRED SEE MC-525.01

ALTERNATE PAVING SECTIONS

GENERAL NOTES

1. REFER TO MARYLAND STATE HIGHWAY ADMINISTRATION SPECIFICATIONS FOR MATERIALS AND METHODS OF CONSTRUCTION.
2. SEE STANDARD NO. MC-811.01 - METHODS OF GRADING SIDE SLOPES.
3. TOP OF CURB ELEVATION = CENTERLINE ELEVATION -0.34' (FOR 6" CURB HEIGHT).
4. BIKE PATH WILL BE REQUIRED ONLY IF SPECIFIED IN MASTER PLAN.
5. WHEN A TRAFFIC BARRIER IS WARRANTED INCREASE THE RIGHT OF WAY TO ALLOW THE TRAFFIC BARRIER TO BE PLACED OUTSIDE OF THE SIDEWALK.

APPROVED JAN 5/96 DATE	REVISED	MONTGOMERY COUNTY DEPARTMENT OF TRANSPORTATION
DIRECTOR, DEPT. OF TRANS.		ARTERIAL ROAD
CHIEF, DIV. OF ENG. SERVICES		STANDARD NO. MC-213.01

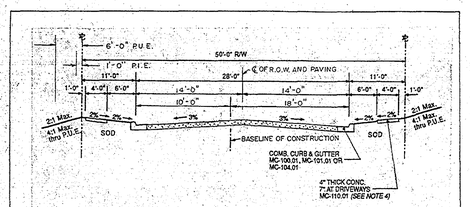

50' RIGHT-OF-WAY • TERTIARY RESIDENTIAL
MODIFIED MONTGOMERY COUNTY No. MC-210.02

STREET O - 0+00 TO 5+50

STREET E
STREET F - 16+00 TO 28+25
STREET G
STREET H

TWO TRAVEL LANES AND ONE PARKING LANE

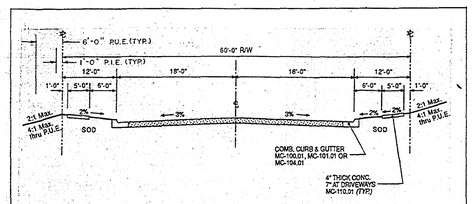

60' RIGHT-OF-WAY • PRIMARY RESIDENTIAL
MODIFIED MONTGOMERY COUNTY No. MC-212.01

MAIN STREET - 3+50 TO 10+00

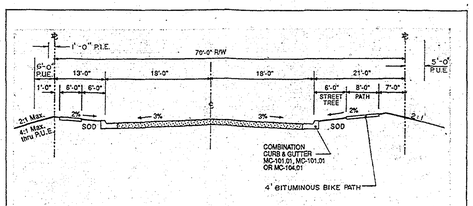

70' RIGHT-OF-WAY • PRIMARY RESIDENTIAL
MODIFIED MONTGOMERY COUNTY No. MC-212.01
STREET "K" = GREENWAY ROAD

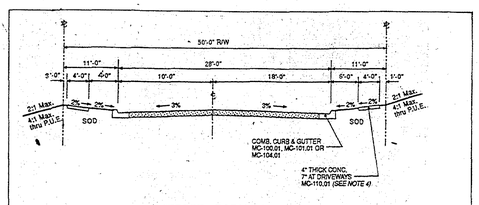

PRIVATE STREET • PARKING ONE SIDE
MODIFIED MONTGOMERY COUNTY No. MC-210.02

STREET O - 10+28+17+56
STREET L - 0+00 -4+00
STREET J

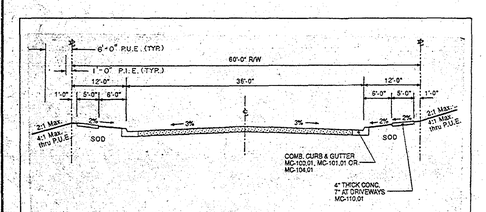

60' RIGHT-OF-WAY • SECONDARY RESIDENTIAL
MODIFIED MONTGOMERY COUNTY No. MC-211.01

MAIN STREET 23+00 to 45+68.40
STREET M

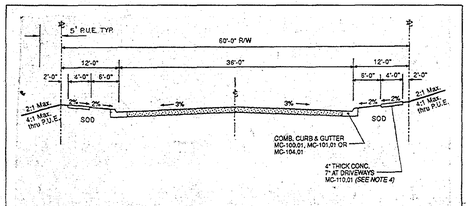

60' RIGHT-OF-WAY • TERTIARY RESIDENTIAL
MODIFIED MONTGOMERY COUNTY No. MC-210.02

STREET O - 5+50 TO 10+28

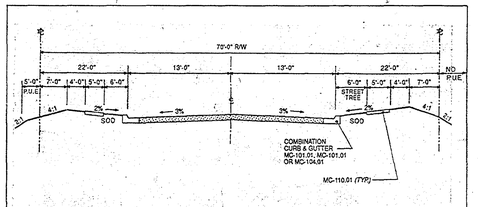

70' RIGHT-OF-WAY • PRIMARY RESIDENTIAL
MODIFIED MONTGOMERY COUNTY No. MC-212.01
MAIN STREET - GREENWAY STREAM CROSSING

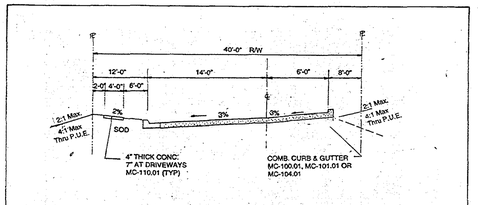

PRIVATE STREET Z • ONE WAY • PARKING ONE SIDE

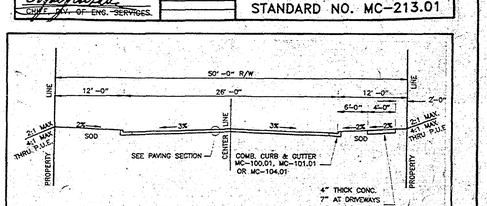

TYPICAL ROAD SECTION

STREET D

APPROVED JAN 5/96 DATE	REVISED	MONTGOMERY COUNTY DEPARTMENT OF TRANSPORTATION
DIRECTOR, DEPT. OF TRANS.		TERTIARY RESIDENTIAL STREET 50' RIGHT-OF-WAY
CHIEF, DIV. OF ENG. SERVICES		STANDARD NO. MC-210.02

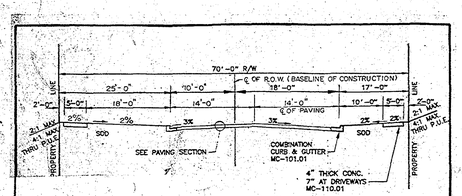

TYPICAL ROAD SECTION

STREET C 10+32 TO 22+07 — TWO TRAVEL LANES AND ONE PARKING LANE

APPROVED JAN 5/96 DATE	REVISED	MONTGOMERY COUNTY DEPARTMENT OF TRANSPORTATION
DIRECTOR, DEPT. OF TRANS.		MODIFIED PRIMARY RESIDENTIAL ROAD
CHIEF, DIV. OF ENG. SERVICES		STANDARD NO. MC-212.01

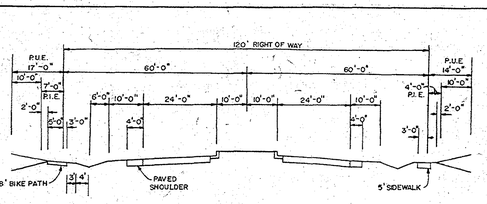

OPEN SECTION HYBIRD-DIVIDED ARTERIAL

STRINGTOWN ROAD (A-260)
PHASE ONE LIMITS

31+50 TO 48+00

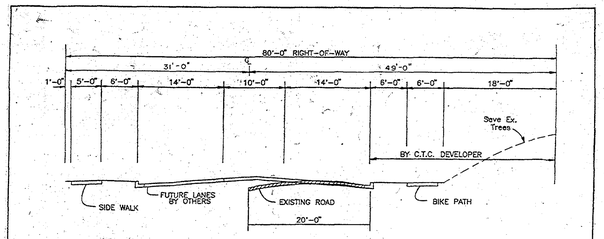

Clarksburg Road
Non. Standard R.O.W.
Waiver Request
8+00 To 10+75

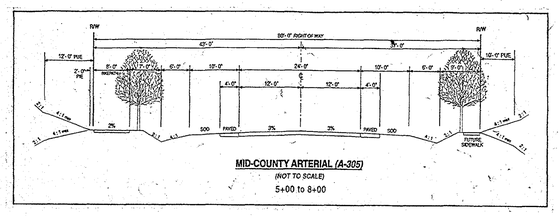

MID-COUNTY ARTERIAL (A-305)
(NOT TO SCALE)
5+00 to 8+00

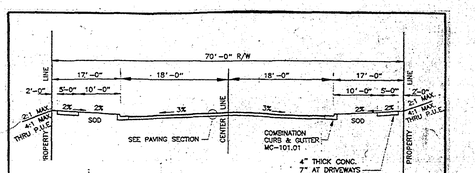

TYPICAL ROAD SECTION

STREET C 22+07 TO 25+87

APPROVED JAN 5/96 DATE	REVISED	MONTGOMERY COUNTY DEPARTMENT OF TRANSPORTATION
DIRECTOR, DEPT. OF TRANS.		PRIMARY RESIDENTIAL ROAD
CHIEF, DIV. OF ENG. SERVICES		STANDARD NO. MC-212.01

APPROVED SITE PLAN
FILE NO. 8-96001
MONTGOMERY COUNTY PLANNING BOARD
Joseph R. Davis 3/24/99
CHAIRMAN OR DESIGNEE DATE

THE UNDERSIGNED AGREES TO EXECUTE ALL THE FEATURES AND REQUIREMENTS OF THIS SITE PLAN IN ACCORDANCE WITH THE AGREEMENTS BETWEEN THE MONTGOMERY COUNTY PLANNING BOARD AND THE UNDERSIGNED. DATED: March 8, 1999

BY: [signature]

PRINTED NAME AND TITLE: Steven M. Klebanoff
Managing General Partner

NO.	BY	DATE	REVISIONS
1	MAM	3/25/98	REVISED SECTION FOR SIGNATURE SET

STATE OF MARYLAND
IRVIN ANDSCARRATO
No. 10020
REGISTERED PROFESSIONAL ENGINEER

MONTGOMERY/KONTGIAS ENTERPRISES
Engineers • Planners • Surveyors
2900 LINDEN LANE • SUITE 200 • SILVER SPRING, MD 20910 • 301/588-5096

SITE PLAN
CLARKSBURG TOWN CENTER
CLARKSBURG (2ND ELECTION DISTRICT)
MONTGOMERY COUNTY, MARYLAND

OWNER: CLARKSBURG LIMITED PARTNERSHIP
C/O FIRST SUMNER L.L.C.
342 HUNGERFORD DRIVE
ROCKVILLE, MD 20850
STEVE KLEBANOFF

DESIGN	SHEET A OF
DRAFT	DATE: JULY 1997 JOB NO.: 97-005
APPROVED	SCALE: FILE NO.: 97-005.12

General Notes:

1. Gross Site Area: 270.16 Acres
2. Gross Area of Phase I: 120.17 Acres
3. Existing Zoning: RMX-2
4. Area within the 100 year floodplain (RMX-2) including wetland areas: 11.8 Acres
5. The site will be served by existing public water and sewer mains located within the vicinity of the property. These mains are publicly owned by the Washington Suburban Sanitary Commission, (WSSC.)
6. The boundary outline is tied to the WSSC grid system.
7. The entire portion of Phase I is located in the Little Seneca Creek watershed.
8. The subject property is shown on Plate 196, Grids W1 / E3, W1 / E4, W2 / E3, W2 / E4 and W3 / E4.
9. Refer to the Natural Resources Inventory Map and Forest Stand Delineation, (# 4-94162 - approved 04-28-89.) for additional information.
10. The boundary and topographic information was prepared by Loiederman Associates, Inc. from survey information by KMWM Corporation dated April 1995, Fowler Associates, Inc. dated April 1989 and topographic data from Air Survey Corporation.
11. The location of Moderately Priced Dwelling Units, (MPDU's,) will be limited to land areas designated as multi-family unit types. There are 96 units, (12.5% of the total unit count for Phase I) designated as MPDU.
12. This application proposes both public and private streets as established by Preliminary Plan 1-95042. Pending the outcome of the "Private Road Bill," this application may seek to propose all private roads built to the same MCDOT Standards as illustrated on Sheet A of this Site Plan.
13. Impervious Area including frontage road improvements:
    Phase 1A (not including Commercial Parcel): 17.23 Acres
    Phase 1B: 26.78 Acres
14. See forest conservation plan for limits of disturbance.

Residential Land Use Summary for Phase I:

PROPOSED LAND USE (DWELLING UNITS)

Block	Single Family Det.	Single Family Att.	Multi-Family
A	-	43	-
B	-	-	135
C	-	-	85
D	-	26	-
E	7	12	-
F	7	59	-
G	4	19	28
H	-	-	-
I	-	-	-
J	23	-	-
K	4	47	-
L	3	52	-
M	7	-	-
N	6	37	-
O	14	-	-
P	-	-	150
TOTALS	**75 dus**	**295 dus**	**398 dus**

Minimum Building Setbacks per Section 59-C-10.3.8.

Setbacks shown reflect a 50% reduction as previously approved by Planning Board during Project Plan and Preliminary Plan for this Development.

1. From one-family residential zoning 50'
2. From residential zoning other than one-family 15'
3. From any street 10'

Minimum Lot, Yard and Height Requirements for Residential Lots - modification per Section 59-C-10.3.8. of the Zoning Ordinance:

	Single Family Detached	Townhomes	Courtyard Townhomes	Multi-Family
Net Lot Area in Square Feet	4,000	1,120	950	N/A
Front Yard Min.	10'	10'	10'	10'
Lot Width Min. at Street Line	25'	16'	20'	N/A
Lot Width Min. at Building Line	40'	16'	20'	N/A
Rear Yard Min.	25'	20'	6'	10'
Side Yard Min.				
One	0'	0'	0'	10'
Both	8'	0'	0'	20'
Min. Space Btwn End Buildings	N/A	* 20'/4'	* 20'/4'	30'
Maximum Height	35'	35'	35'	45'

* MID-BLOCK SEPERATION BETWEEN END UNITS MAY BE REDUCED TO 4'.

Residential On-Site Accessory Buildings/Lot Standards:

1. Coverage (maximum percentage of yard.) 50%
2. Setback (minimum in feet - inside lot):
   - from front street line 60'
   - from side lot line 0'
   - from rear lot line 0'
   - from alley line 0'

   Setback (minimum in feet - corner lot):
   - from side street line (along which an abutting lot fronts) 10'
   - from side street line (along which an abutting lot does not front) 10'
   - from rear lot line 0'
3. Height (maximum in feet above ground) 27'

PARKING ANALYSIS for PHASE 1A

BLOCK	On Street (Side Adj. to Blk. Perimeter	Off Street Parking Facility	On Lot (Gar./ Driveway @ 2 spaces/Lot	Total Provided	Number of Condominium Units	Number of TH and SFD Units	Parking Spaces Required
A	34	37	32	103	-	43	86
B	46	56	176	278	135 (2BR)	-	270
C	36	66	52	154	85 (2BR)	-	170
D	17	23	20	60	-	26	52
E	26	-	26	52	-	19	38
F	61	72	50	183	-	66	132
G	8	91	8	107	28 (2BR)	23	88
H	51	-	-	51	-	-	-
I	23	-	-	23	-	-	-
J	40	-	-	40	-	-	-
Town Green	17	-	-	17	-	-	-
TOTAL	359	345	364	1068	248	177	836

PARKING ANALYSIS for PHASE 1B

BLOCK	On Street (Side Adj. to Blk. Perimeter	Off Street Parking Facility	On Lot (Gar./ Driveway @ 2 spaces/Lot	Total Provided	Number of Condominium Units	Number of TH and SFD Units	Parking Spaces Required
J	30	-	46	76	-	23	46
K	40	12	78	130	-	51	102
L	62	8	66	136	-	55	110
M	11	-	14	25	-	7	14
N	9	66	34	109	-	43	86
O	7	7	28	42	-	14	28
P	85	162	-	256	150 (2BR)	-	225
TOTAL	244	255	266	797	150	193	611

Land to be Dedicated

Gross Site Acreage	120.17 Acres
Total Area to be Dedicated in Phase IA and IB	39.5 Acres
Greenway Park (MNCPPC)	19.0 Acres
R.O.W. for Major Roads (Frontage Improvement)	2.2 Acres
R.O.W. for Public Streets	18.3 Acres
Offsite adjacent land required for Main Street/Rte. 355 Intersection	0.2 Acres
Area of Private Streets	3.5 Acres

Minimum Green Area Analysis

Gross Area of the Site within the RMX-2 Zone	120.17 Acres
Area in Residential	109.17 Acres
Area in Commercial	11.0 Acres
Residential Green Area or Outside Amenity Area per RMX Zoning:	
Residential Area within the RMX-2 Zone	109.17 Acres
Minimum Green Area Required	50%
Required Green Area	54.49 Acres
Residential Green Area or Outside Amenity Area Proposed:	
Residential Area within the RMX-2 Zone	109.17 Acres
Less Roadway Pavement, Residential Driveways, Building Footprints and Parking Lots	38.5 Acres
Proposed Green Area	70.65 Acres

RECREATION CALCULATIONS

Project Name: Clarksburg Town Center - Phase 1a & 1b

Date: 12/08/97

Demand Points	Units	Tots	Children	Teens	Adults	Seniors	TOTAL
SFD	0	0.0	0.0	0.0	0.0	0.0	
SFD II	75	9.6	18.0	18.9	79.5	8.4	
SFD III	0	0.0	0.0	0.0	0.0	0.0	
TH	295	49.6	63.7	53.1	380.0	26.6	
Garden	398	43.0	55.7	47.8	471.2	63.7	
HI-Rise	0	0.0	0.0	0.0	0.0	0.0	
Demand Points Total	768.0	102.1	137.4	119.8	930.7	98.6	1388.7
Supply Points Total		102.6	165.4	149.2	1224.4	135.9	1777.5
Percentage		100.5%	120.3%	124.6%	131.6%	137.8%	

Definitions

SFD I -------- Single -family detached, lots over 20,000 sf.
SFD II ------- Single -family detached, lots 7,000 - 19,999 sf.
SFD III ------ Single -family detached, lots under 7,000 sf.
TH ---------- Townhouses and single-family attached.
Garden ---- Multiple-family, 4 stories or less.
Hi-Rise ----- Multiple-family, 5 stories or more.

On-Site Supply Points	Number	Tots	Children	Teens	Adults	Seniors	TOTAL
Tot Lot (0-6)	1	9.0	2.0	0.0	4.0	1.0	
Play Lot (5-14)	0	0.0	0.0	0.0	0.0	0.0	
Multi-Age	2	18.0	22.0	6.0	14.0	2.0	
Picnic/Sitting	12	12.0	12.0	18.0	60.0	24.0	
Open Play Area I	0	0.0	0.0	0.0	0.0	0.0	
Open Play Area II	1	3.0	4.0	4.0	10.0	1.0	
Volleyball	0	0.0	0.0	0.0	0.0	0.0	
Multipurpose (MP) Court	0	0.0	0.0	0.0	0.0	0.0	
Half MP Court I	0	0.0	0.0	0.0	0.0	0.0	
Half MP Court II	0	0.0	0.0	0.0	0.0	0.0	
Tennis	0	0.0	0.0	0.0	0.0	0.0	
Handball	0	0.0	0.0	0.0	0.0	0.0	
Indoor Racquetball	0	0.0	0.0	0.0	0.0	0.0	
Horseshoes	0	0.0	0.0	0.0	0.0	0.0	
Soccer-Regulation	0	0.0	0.0	0.0	0.0	0.0	
Soccer-Junior	0	0.0	0.0	0.0	0.0	0.0	
Softball-Regulation	0	0.0	0.0	0.0	0.0	0.0	
Softball-Junior	0	0.0	0.0	0.0	0.0	0.0	
Baseball-Regulation	0	0.0	0.0	0.0	0.0	0.0	
Baseball-Junior	0	0.0	0.0	0.0	0.0	0.0	
Football-Regulation	0	0.0	0.0	0.0	0.0	0.0	
Football-Junior	0	0.0	0.0	0.0	0.0	0.0	
Bike System	1	5.1	13.7	18.0	139.6	9.9	
Pedestrian System	1	10.2	27.5	24.0	418.8	44.4	
Nature Trails	1	5.1	13.7	18.0	139.6	14.8	
Nature Areas	1	0.0	6.9	12.0	93.1	4.9	
Swimming Pool	1	5.1	27.5	24.0	232.7	14.8	
Wading Pool	1	15.3	6.9	0.0	46.5	4.9	
Indoor Swimming Pool	0	0.0	0.0	0.0	0.0	0.0	
Indoor Comm. Space	0	0.0	0.0	0.0	0.0	0.0	
Indoor Exercise Room	0	0.0	0.0	0.0	0.0	0.0	
Indoor Fitness Facility	0	0.0	0.0	0.0	0.0	0.0	
Community Garden	0	0.0	0.0	0.0	0.0	0.0	
Vita Course	0	0.0	0.0	0.0	0.0	0.0	
On-site Supply Points	**Total**	82.9	136.2	123.8	1158.3	121.7	1622.9

Existing Off-site Supply Points KINGS PARK	Number	Tots	Children	Teens	Adults	Seniors	TOTAL
Tot Lot (0-6)	1	9.0	2.0	0.0	4.0	1.0	
Play Lot (5-14)	0	0.0	0.0	0.0	0.0	0.0	
Multi-Age	0	0.0	0.0	0.0	0.0	0.0	
Picnic/Sitting	1	1.0	1.0	1.5	5.0	2.0	
Open Play Area I	1	6.0	9.0	12.0	30.0	2.0	
Open Play Area II	0	0.0	0.0	0.0	0.0	0.0	
Volleyball	0	0.0	0.0	0.0	0.0	0.0	
Multipurpose (MP) Court	0	0.0	0.0	0.0	0.0	0.0	
Half MP Court I	0	0.0	0.0	0.0	0.0	0.0	
Half MP Court II	0	0.0	0.0	0.0	0.0	0.0	
Tennis	0	0.0	0.0	0.0	0.0	0.0	
Handball	0	0.0	0.0	0.0	0.0	0.0	
Indoor Racquetball	0	0.0	0.0	0.0	0.0	0.0	
Horseshoes	0	0.0	0.0	0.0	0.0	0.0	
Soccer-Regulation	0	0.0	0.0	0.0	0.0	0.0	
Soccer-Junior	1	2.0	15.0	15.0	30.0	2.0	
Softball-Regulation	0	0.0	0.0	0.0	0.0	0.0	
Softball-Junior	0	0.0	0.0	0.0	0.0	0.0	
Baseball-Regulation	0	0.0	0.0	0.0	0.0	0.0	
Baseball-Junior	1	2.0	15.0	15.0	30.0	2.0	
Football-Regulation	0	0.0	0.0	0.0	0.0	0.0	
Football-Junior	0	0.0	0.0	0.0	0.0	0.0	
Bike System	0	0.0	0.0	0.0	0.0	0.0	
Pedestrian System	0	0.0	0.0	0.0	0.0	0.0	
Nature Trails	0	0.0	0.0	0.0	0.0	0.0	
Nature Areas	0	0.0	0.0	0.0	0.0	0.0	
Swimming Pool	0	0.0	0.0	0.0	0.0	0.0	
Wading Pool	0	0.0	0.0	0.0	0.0	0.0	
Indoor Swimming Pool	0	0.0	0.0	0.0	0.0	0.0	
Indoor Comm. Space	0	0.0	0.0	0.0	0.0	0.0	
Indoor Exercise Room	0	0.0	0.0	0.0	0.0	0.0	
Indoor Fitness Facility	0	0.0	0.0	0.0	0.0	0.0	
Community Garden	0	0.0	0.0	0.0	0.0	0.0	
Vita Course	0	0.0	0.0	0.0	0.0	0.0	
KINGS PARK Existing Off-site Supply Points Credit (35 % of off-site total)	**Total**	20.0	42.0	43.5	99.0	9.0	
		7.0	14.7	15.2	34.7	3.2	74.7

Proposed Off-Site Supply Points KINGS PARK	Number	Tots	Children	Teens	Adults	Seniors	TOTAL
Tot Lot (0-6)	0	0.0	0.0	0.0	0.0	0.0	
Multi-Age	1	9.0	11.0	3.0	7.0	1.0	
Picnic/Sitting	6	6.0	6.0	9.0	30.0	12.0	
KINGS PARK Proposed Off-site Supply Points Credit (85 % of proposed total)	**Total**	15.0	17.0	12.0	37.0	13.0	
		12.8	14.5	10.2	31.5	11.1	79.9

APPROVED SITE PLAN
FILE NO. S- 97001
MONTGOMERY COUNTY PLANNING BOARD
CHAIRMAN OR DESIGNEE — DATE 3/24/99

THE UNDERSIGNED AGREES TO EXECUTE ALL THE FEATURES AND REQUIREMENTS OF THIS SITE PLAN IN ACCORDANCE WITH THE AGREEMENTS BETWEEN THE MONTGOMERY COUNTY PLANNING BOARD AND THE UNDERSIGNED. DATED: March 8, 1999
BY: [signature]
PRINTED NAME AND TITLE: Steven M. Klebanoff, Managing General Partner

NO.	BY:	DATE	REVISIONS
1		10 DEC. 1997	REVISED PER DEV. REVIEW COMMENTS.
2		4-6-98	REVISED FOR RMX1 / RMX2 OPINION
3		2-24-99	DEV. PHASING COMMENTS - SHEET 10"

IRENE ANNE CARRATO, No. 13009, STATE OF MARYLAND, REGISTERED PROFESSIONAL ENGINEER

MONTGOMERY/KONTGIAS ENTERPRISES
Engineers • Planners • Surveyors
2900 LINDEN LANE • SUITE 200 • SILVER SPRING, MD 20910 • 301/588-5696

CLARKSBURG TOWN CENTER
CLARKSBURG (2ND ELECTION DISTRICT)
MONTGOMERY COUNTY, MARYLAND

OWNER:
CLARKSBURG LIMITED PARTNERSHIP
C/O FIRST SUMNER L.L.C.
342 HUNGERFORD DRIVE
ROCKVILLE, MD 20850
STEVE KLEBANOFF

DESIGN	SHEET B		
DRAFT	DATE: JULY, 1997	JOB NO. 97-005	
APPROVED	SCALE:	FILE NO. 97-005-121	

3403

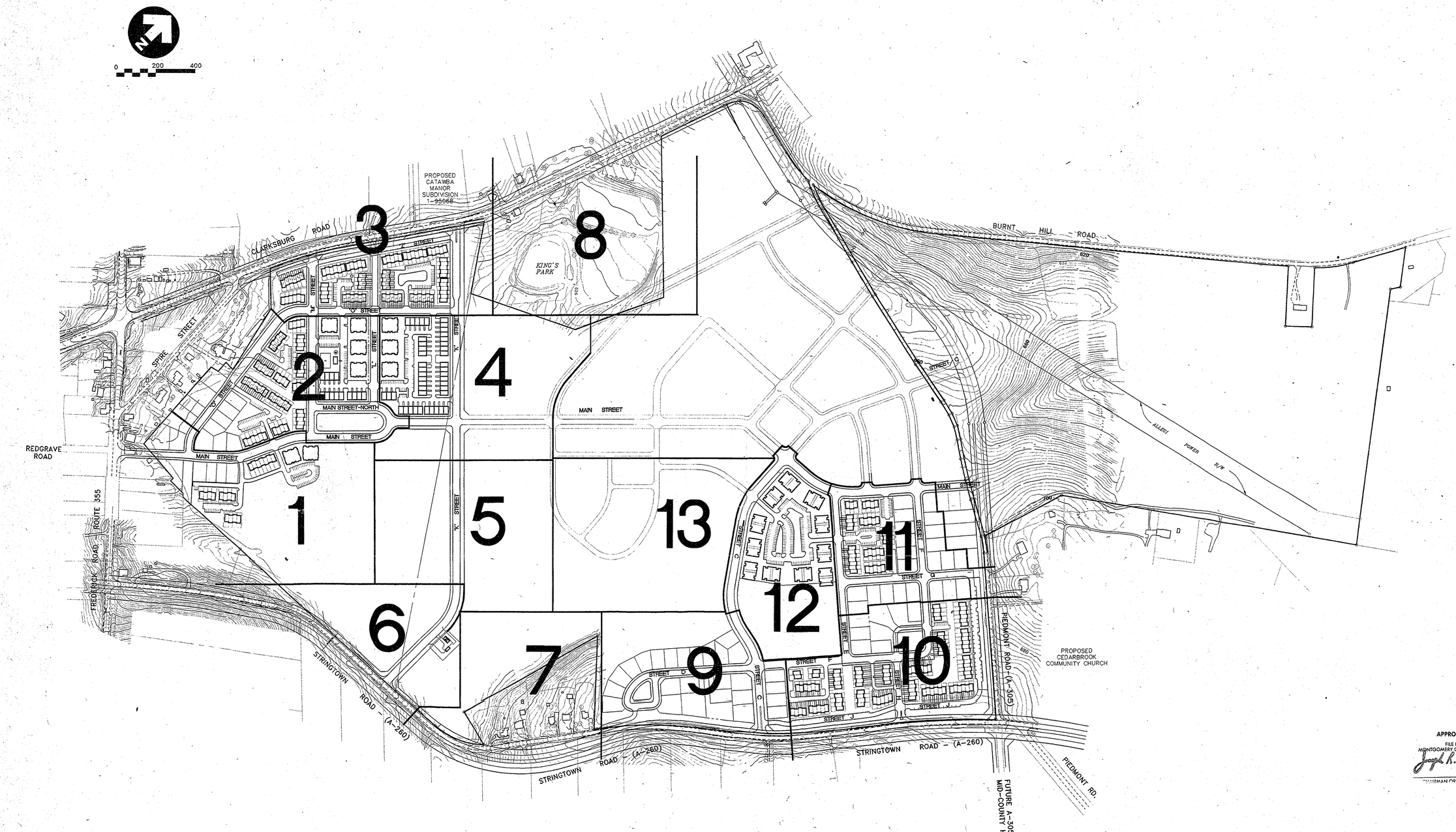

APPROVED SITE PLAN
FILE NO. 8-9901
MONTGOMERY COUNTY PLANNING BOARD
Joseph R. Davis 3/24/99
CHAIRMAN OR DESIGNEE DATE

THE UNDERSIGNED AGREES TO EXECUTE ALL THE FEATURES AND REQUIREMENTS OF THIS SITE PLAN IN ACCORDANCE WITH THE AGREEMENTS BETWEEN THE MONTGOMERY COUNTY PLANNING BOARD AND THE UNDERSIGNED. DATED: March 8, 1999
BY: [signature]
PRINTED NAME AND TITLE: Steven M. Klebanoff
Managing General Partner

NO.	BY	DATE	REVISIONS
1		4-6-98	REVISED PER MONT. COUNTY OPINION

MONTGOMERY/KONTGIAS ENTERPRISES
Engineers • Planners • Surveyors
2900 LINDEN LANE • SUITE 200 • SILVER SPRING, MD 20910 • 301/585-5896

OVERALL SITE AND ADJACENT VICINITY

CLARKSBURG TOWN CENTER

CLARKSBURG (2ND ELECTION DISTRICT)
MONTGOMERY COUNTY, MARYLAND

OWNER:
CLARKSBURG LIMITED PARTNERSHIP
C/O FIRST SUMNER L.L.C.
342 HUNGERFORD DRIVE
ROCKVILLE, MD 20850
STEVE KLEBANOFF

DESIGN CLW	SHEET C	OF	
DRAFT JKM	DATE: NOV. '97	JOB NO. 97-005	
APPROVED	SCALE: 1"=100'	FILE NO. 97-005.121	

3404 NEW

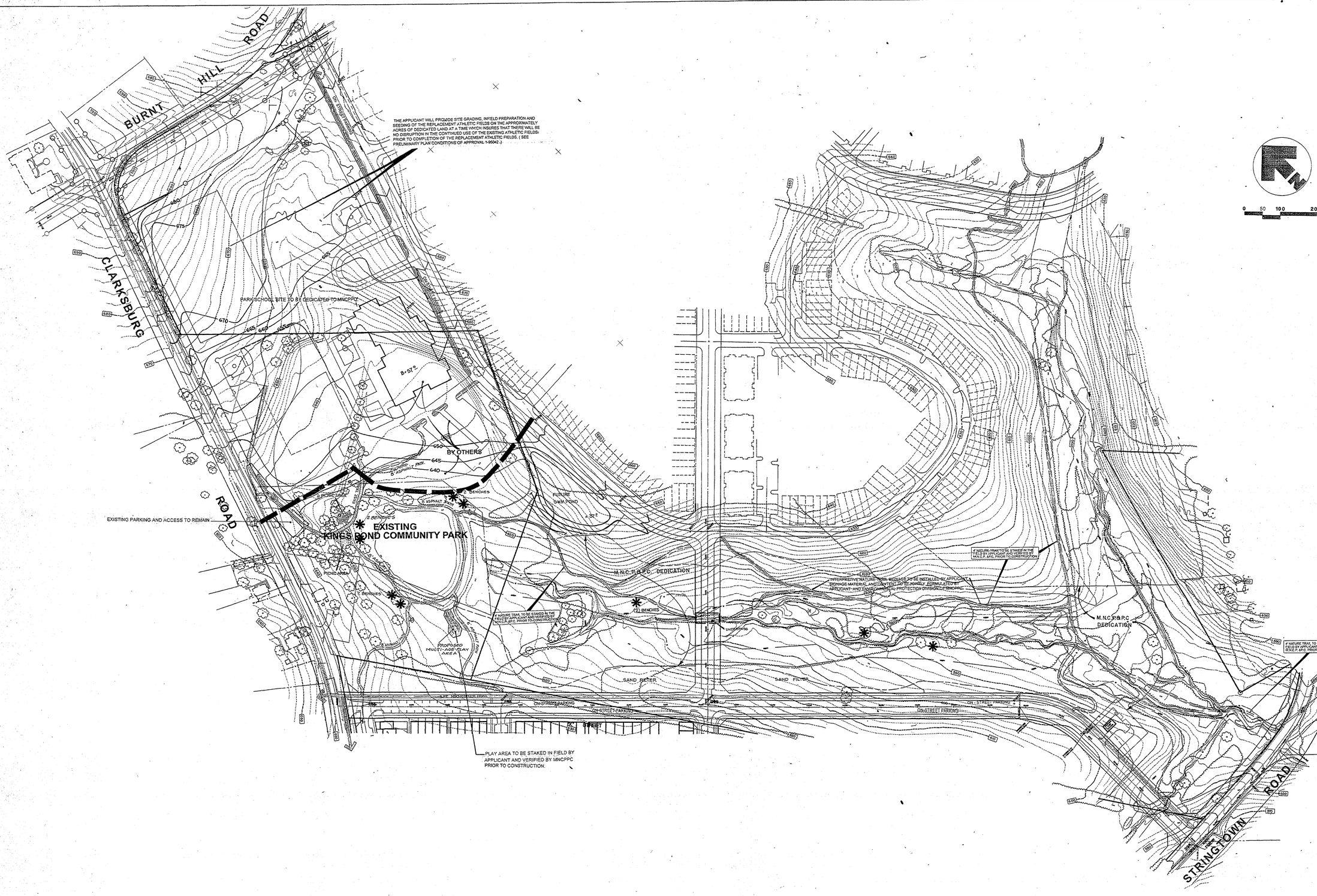

APPROVED SITE PLAN
FILE NO. # 9205
MONTGOMERY COUNTY PLANNING BOARD
CHAIRMAN OR DESIGNEE
3/24/99
DATE

LEGEND
BENCHES

THE UNDERSIGNED AGREES TO EXECUTE ALL THE FEATURES AND REQUIREMENTS OF THIS SITE PLAN IN ACCORDANCE WITH THE AGREEMENTS BETWEEN THE MONTGOMERY COUNTY PLANNING BOARD AND THE UNDERSIGNED. DATED: March 8, 1999
BY:
PRINTED NAME AND TITLE: Steven M. Klebanoff, Managing General Partner

GREENWAY PARK/SCHOOL

CLARKSBURG TOWN CENTER

SECOND ELECTION DISTRICT
MONTGOMERY COUNTY, MARYLAND

SEPTEMBER, 1997 SCALE: 1"= 100'

MONTGOMERY / KONTGIAS ENTERPRISES, INC.
Engineers • Planners • Surveyors
2900 LINDEN LANE • SUITE 200 • SILVER SPRING, MD. 20910

OWNER: CLARKSBURG LIMITED PARTNERSHIP
C/O FIRST SUMNER L.L.C.
342 HUNGERFORD DRIVE
ROCKVILLE, MD 20850
STEVE KLEBANOFF

DESIGN	SHEET D OF		
DRAFT	DATE: JULY, 1997	JOB NO. 97P-005	
APPROVED	SCALE:	FILE NO. 97P-005-121	

3405

SOL RUDDEN
TRUSTEE

HIGHLANDS AT
CLARKSBURG
(PROJECT PLAN PENDING)

FREDERICK ROAD – ROUTE 355

STRINGTOWN ROAD

105' ULTIMATE R/W

135' RIGHT TURN LANE

180' FULL WIDTH TAPER

PROPOSED CURB

EX. HOUSE

PORCH

EX. 24'± Paving

N00°08'04"W 18.14'

S89°29'16"W 190.58'

N45°39'32"W 19.37'

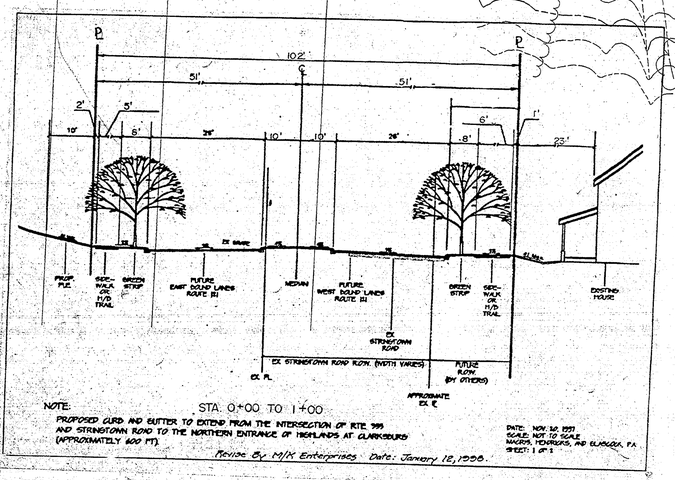

NOTE:
STA. 0+00 TO 1+00
PROPOSED CURB AND GUTTER TO EXTEND FROM THE INTERSECTION OF RTE 355 AND STRINGTOWN ROAD TO THE NORTHERN ENTRANCE OF HIGHLANDS AT CLARKSBURG (APPROXIMATELY 400 FT).

Revise By M/K Enterprises Date: January 12, 1998.

DATE: NOV 12 1997
SCALE: NOT TO SCALE
MACRIS, HENDRICKS, AND GLASCOCK, P.A.
SHEET: 1 OF 2

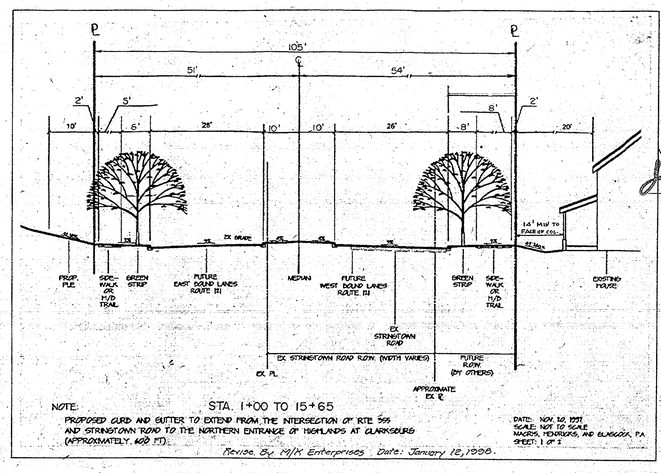

NOTE:
STA. 1+00 TO 15+65
PROPOSED CURB AND GUTTER TO EXTEND FROM THE INTERSECTION OF RTE 355 AND STRINGTOWN ROAD TO THE NORTHERN ENTRANCE OF HIGHLANDS AT CLARKSBURG (APPROXIMATELY 400 FT).

Revise By M/K Enterprises Date: January 12, 1998.

DATE: NOV 12 1997
SCALE: NOT TO SCALE
MACRIS, HENDRICKS, AND GLASCOCK, P.A.
SHEET: 1 OF 2

THE UNDERSIGNED AGREES TO EXECUTE ALL THE FEATURES AND REQUIREMENTS OF THIS SITE PLAN IN ACCORDANCE WITH THE AGREEMENTS BETWEEN THE MONTGOMERY COUNTY PLANNING BOARD AND THE UNDERSIGNED. DATED: March 8, 1997

BY: _____

PRINTED NAME AND TITLE: Steven M. Klebanoff
Managing General Partner

APPROVED SITE PLAN
FILE NO. 8-96016
MONTGOMERY COUNTY PLANNING BOARD
Joseph R. Davis 3/24/97
CHAIRMAN OR DESIGNEE DATE

NO.	BY	DATE	REVISIONS
1		4-6-98	REVISED PER MONT. COUNTY OPINION

MONTGOMERY/KONTGIAS ENTERPRISES
Engineers • Planners • Surveyors
2200 LINCOLN LANE • SUITE 200 • SILVER SPRING, MD 20910 • 301/588-5666

SITE PLAN
CLARKSBURG TOWN CENTER
CLARKSBURG (2ND ELECTION DISTRICT)
MONTGOMERY COUNTY, MARYLAND

OWNER:
CLARKSBURG LIMITED PARTNERSHIP
C/O: FIRST SUMNER L.L.C.
342 HUNGERFORD DRIVE
ROCKVILLE, MD 20850
STEVE KLEBANOFF

DESIGN MM	SHEET E OF		
DRAFT KM	DATE: SEPT., 1997	JOB NO. 95P-005	
APPROVED	SCALE: 1" = 30'	FILE NO. 95P-005-121	

3406