FINDER Online Map

4/9/2023, 12:12:44 PM

World Street Map

County Boundary

Parcel Points

1:4,514

0 0.04 0.09 0.17 mi

0 0.05 0.1 0.2 km

MD iMAP, MDP, Montgomery County, MD, MNCPPC, VITA, Esri, HERE, Garmin, INCREMENT P, NGA, USGS, MD iMAP, DoIT

Esri, HERE, Garmin, NGA, USGS, NPS | MD iMAP, USDA | MD iMAP, DoIT | MD iMAP, MDE | MD iMAP, MDP | MDP, MSA, MDiMap, alfred.sundara@maryland.gov | MD iMAP, MDP, U.S. Census | MD iMAP, MDP, SDAT | MD iMAP, MDP, MDA | MD iMAP, DNR | MD iMAP, SHA, DoIT, MDP | MD iMap, MHT, MDP

Maryland Department of Planning

FINDER Online Map

4/9/2023, 12:11:21 PM

World Street Map

County Boundary

Parcel Points

1:2,257

0 0.02 0.04 0.08 mi

0 0.03 0.07 0.13 km

MD iMAP, MDP, Montgomery County, MD, MNCPPC, VITA, Esri, HERE, Garmin, INCREMENT P, NGA, USGS, MD iMAP, DoIT

Maryland Department of Planning

Esri, HERE, Garmin, NGA, USGS, NPS | MD iMAP, USDA | MD iMAP, DoIT | MD iMAP, MDE | MD iMAP, MDP | MDP, MSA, MDiMap, alfred.sundara@maryland.gov | MD iMAP, MDP, U.S. Census | MD iMAP, MDP, SDAT | MD iMAP, MDP, MDA | MD iMAP, DNR | MD iMAP, SHA, DoIT, MDP | MD iMap, MHT, MDP

20108 Zion Rd

Image capture: Nov 2022 © 2023 Google

← 20108 Zion Rd

All Street View & 360°

Google Maps 20108 Zion Rd

Image capture: Nov 2022 © 2023 Google

← 20108 Zion Rd

All Street View & 360°

Google Maps 20108 Zion Rd



Image capture: Nov 2022 © 2023 Google

← 20108 Zion Rd

All Street View & 360°

am Haveli

Google Maps 20108 Zion Rd



Image capture: Nov 2022 © 2023 Google

← 20108 Zion Rd

All Street View & 360°



Google Maps 20108 Zion Rd



Image capture: Nov 2022 © 2023 Google

← 20108 Zion Rd

All Street View & 360°