


**AFFIDAVIT OF POSTING  
FOR 7501 STANDISH PLACE  
PRELIMINARY FOREST CONSERVATION  
PLAN APPLICATION**

I HEREBY CERTIFY that I caused to be placed upon the subject property the signs required for notice of 7501 Standish Place pursuant to the Zoning Ordinance and Manual of Development Review Procedures for Montgomery County, Maryland. Signs were posted on July 19, 2024 within ten (15) feet of the boundary line of the property in the locations shown on the attached plan. Photographs of the signs at visible locations on the property frontage are attached as evidence of the posting.

  
\_\_\_\_\_

Subscribed and sworn to before me, a Notary Public for Montgomery County, Maryland, this 19th day of July, 2024.

  
\_\_\_\_\_

My Commission Expires:

\_\_\_\_\_

[SEAL]

Montgomery County, Maryland  
Notary Public  
Amy Baronoff Kalomiris  
My Commission Expires 9/8/2026

**AFFIDAVIT OF POSTING  
FOR 7501 STANDISH PLACE  
ZONING REQUEST  
APPLICATION**

I HEREBY CERTIFY that I caused to be placed upon the subject property the signs required for notice of 7501 Standish Place pursuant to the Zoning Ordinance and Manual of Development Review Procedures for Montgomery County, Maryland. Signs were posted on August 22, 2024 within ten (15) feet of the boundary line of the property in the locations shown on the attached plan. Photographs of the signs at visible locations on the property frontage are attached as evidence of the posting.



Subscribed and sworn to before me, a Notary Public for Montgomery County, Maryland, this 22nd day of August, 2024.



My Commission Expires:

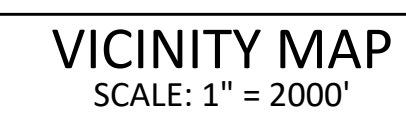
\_\_\_\_\_

[SEAL]

|  |
|--|
| Montgomery County, Maryland<br>Notary Public<br>Amy Baronoff Kalomiris<br>My Commission Expires 9/8/2026 |
|--|



E-FILE STAMP

[illegible]

4TH ELECTION DISTRICT  
MONTGOMERY COUNTY,  
MARYLAND  
WSSC GRID: 220NW07 &  
221NW07  
TAX MAP: GS31 & GS32

## F20250010

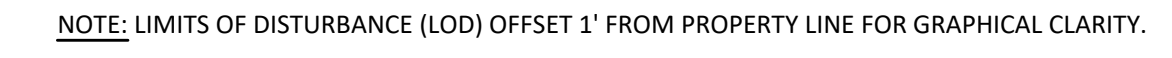
THE INFORMATION, DESIGN AND CONTENT OF THESE DRAWINGS OR DOCUMENTS ARE PROPRIETARY TO VIKA MARYLAND, LLC AND CONSTITUTE ITS PROPRIETARY INTELLECTUAL PROPERTY. THESE DRAWINGS AND/OR DOCUMENTS MUST NOT BE FORWARDED, SHARED, COPIED, DIGITALLY CONVERTED, MODIFIED OR USED FOR ANY PURPOSE, IN ANY FORMAT, WITHOUT PRIOR WRITTEN AUTHORIZATION FROM VIKA MARYLAND, LLC. VIOLATIONS MAY RESULT IN PROSECUTION. ONLY APPROVED, SIGNED AND SEALED PLANS OR DRAWINGS MAY BE UTILIZED FOR CONSTRUCTION PURPOSES.


DRAWN BY: SG  
DESIGNED BY: JS  
DATE ISSUED: 7/10/2004

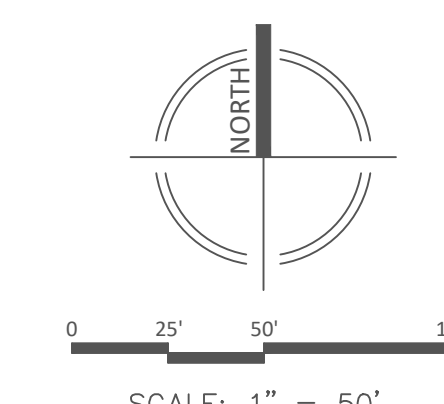
PROJECT VM50602F

\_\_\_\_\_

SHEET NO. \_\_\_\_\_

 SIGN LOCATION

 "FOR LOCATION OF UTILITIES CALL  
8-1-1 or 1-800-257-7777 OR LOG ON TO  
[www.call811.com](http://www.call811.com) or <http://www.missutility.net>  
48 HOURS IN ADVANCE OF ANY  
WORK IN THIS VICINITY"



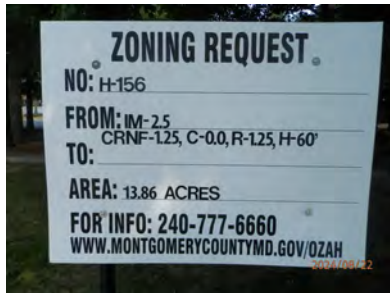




PRELIMINARY FOREST CONSERVATION  
PLAN (F20250010) SIGN



SIGNS POSTED ALONG  
CRABBS BRANCH WAY



LOCAL MAP AMENDMENT  
H-156 SIGN



SIGNS POSTED ALONG  
STANDISH PLACE



7501 STANDISH PLACE - "CENTRO SQUARE" SIGN POSTINGS FOR PRELIMINARY FOREST CONSERVATION PLAN (F20250010)  
AND LOCAL MAP AMENDMENT (LMA H-156)