





DISCLAIMER:

"This parcel data were derived in part from information provided by the Maryland Department of Planning as the distributor of the data and owner of the digital product."

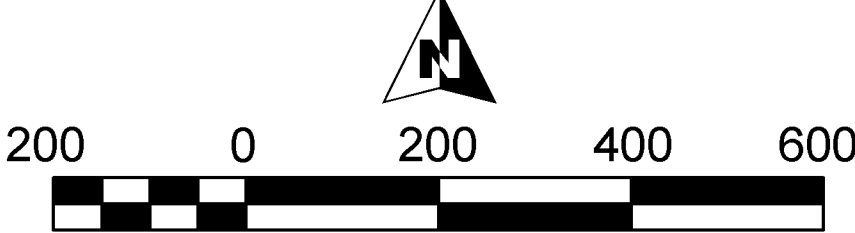
LEGEND:

Property Line: _____
Subdivision Boundary: - - - - -
Town Boundary: _____
Private Road: _____
Stream Line: _____
Continuing Ownership: z i.e. -z-  
Parcel Number = P. ###
(Assigned to Identify Ownership, must be preceded by a Map Number)

APN Label Record Layout:

99-999999
District ID  Account ID 

	GP 341	
	GN 343	
	GN 342	



Scale 1" = 200' (1:2,400)

MONTGOMERY, MD

Map ID: GN 343

