FOREST CONSERVATION WORKSHEET
Within Same Priority Watershed, SPA, or PMA

NET TRACT AREA:

A. Total tract area ...	0.11
B. Additions to tract area (Off-Site Work, etc.; construction required by this plan)...	0.00
C. Land dedication acres (parks, county facility etc.) ...	0.00
D. Land dedication for roads or utilities (construction not required by this plan) ...	0.00
E. Area to remain in commercial agricultural production/use ...	0.00
F. Other deductions (specify)	0.00
G. Net Tract Area ..... =	0.11

LAND USE CATEGORY: (from Chapter 22A-3. Definitions)
Input the number "1" under the appropriate land use, limit to only one entry.

ARA	CDR	MDR	IDA	HDR	MPD	CIA
0	0	0	1	0	0	0

G. Afforestation Threshold ...	20%	x G =	0.02
H. Conservation Threshold ...	25%	x G =	0.03

EXISTING FOREST COVER:

I. Existing forest cover ..... =	0.00
J. Area of forest above afforestation threshold ..... =	0.00
K. Area of forest above conservation threshold ..... =	0.00

BREAK EVEN POINT:

L. Forest retention above threshold with no mitigation .... =	0.00
M. Clearing permitted without mitigation ..... =	0.00

PROPOSED FOREST CLEARING:

N. Total area of forest to be cleared ..... =	0.00
O. Total area of forest to be retained ..... =	0.00

PLANTING REQUIREMENTS:

P. Reforestation for clearing above conservation threshold .... =	0.00
Q. Reforestation for clearing below conservation threshold .... =	0.00
R. Credit for retention above conservation threshold ..... =	0.00
S. Total reforestation required ..... =	0.00
T. Total afforestation required ..... =	0.02
U. Credit for landscaping (may not be used to meet reforestation requirement if project is located outside an Equity Focus Area(EFA). For projects within EFA, may not exceed 20% of "S") ..... =	0.00
V. Total reforestation and afforestation required ..... =	**0.02**

FOREST CONSERVATION WORKSHEET
Outside Same Priority Watershed, SPA, or PMA

NET TRACT AREA:

A. Total tract area ...	0.11
B. Additions to tract area (Off-Site Work, etc.; construction required by this plan)...	0.00
C. Land dedication acres (parks, county facility, etc.) ...	0.00
D. Land dedication for roads or utilities (construction not required by this plan) ...	0.00
E. Area to remain in commercial agricultural production/use ...	0.00
F. Other deductions (specify)	0.00
G. Net Tract Area ..... =	0.11

LAND USE CATEGORY: (from Chapter 22A-3. Definitions)
Input the number "1" under the appropriate land use, limit to only one entry.

ARA	CDR	MDR	IDA	HDR	MPD	CIA
0	0	0	1	0	0	0

G. Afforestation Threshold ...	20%	x G =	0.02
H. Conservation Threshold ...	25%	x G =	0.03

EXISTING FOREST COVER:

I. Existing forest cover ..... =	0.00
J. Area of forest above afforestation threshold ..... =	0.00
K. Area of forest above conservation threshold ..... =	0.00

BREAK EVEN POINT:

L. Forest retention above threshold with no mitigation .... =	0.00
M. Clearing permitted without mitigation ..... =	0.00

PROPOSED FOREST CLEARING:

N. Total area of forest to be cleared ..... =	0.00
O. Total area of forest to be retained ..... =	0.00

PLANTING REQUIREMENTS:

P. Reforestation for clearing above conservation threshold .... =	0.00
Q. Reforestation for clearing below conservation threshold .... =	0.00
R. Credit for retention above conservation threshold ..... =	0.00
S. Total reforestation required ..... =	0.00
T. Total afforestation required ..... =	0.02
U. Credit for landscaping (may not be used to meet reforestation requirement if project is located outside an Equity Focus Area(EFA). For projects within EFA, may not exceed 20% of "S") ..... =	0.00
V. Total reforestation and afforestation required ..... =	**0.02**

NOTE:

THE ABOVE FOREST CONSERVATION WORKSHEETS ARE FOR THE PROPOSED OFF-SITE DISTURBANCE ONLY. THE 0.02 ACRE REQUIREMENT TO BE MET VIA FEE IN LIEU.

THE PREVIOUS TOTAL REQUIREMENT OF 3.96 ACRES WAS MET WITH ON-SITE CREDIT AND OFF-SITE FOREST BANK CREDIT. SEE WORKSHEET AND NOTES ON SHEET 1 OF 10, 2013 APPROVED PLAN #CBA1174D.

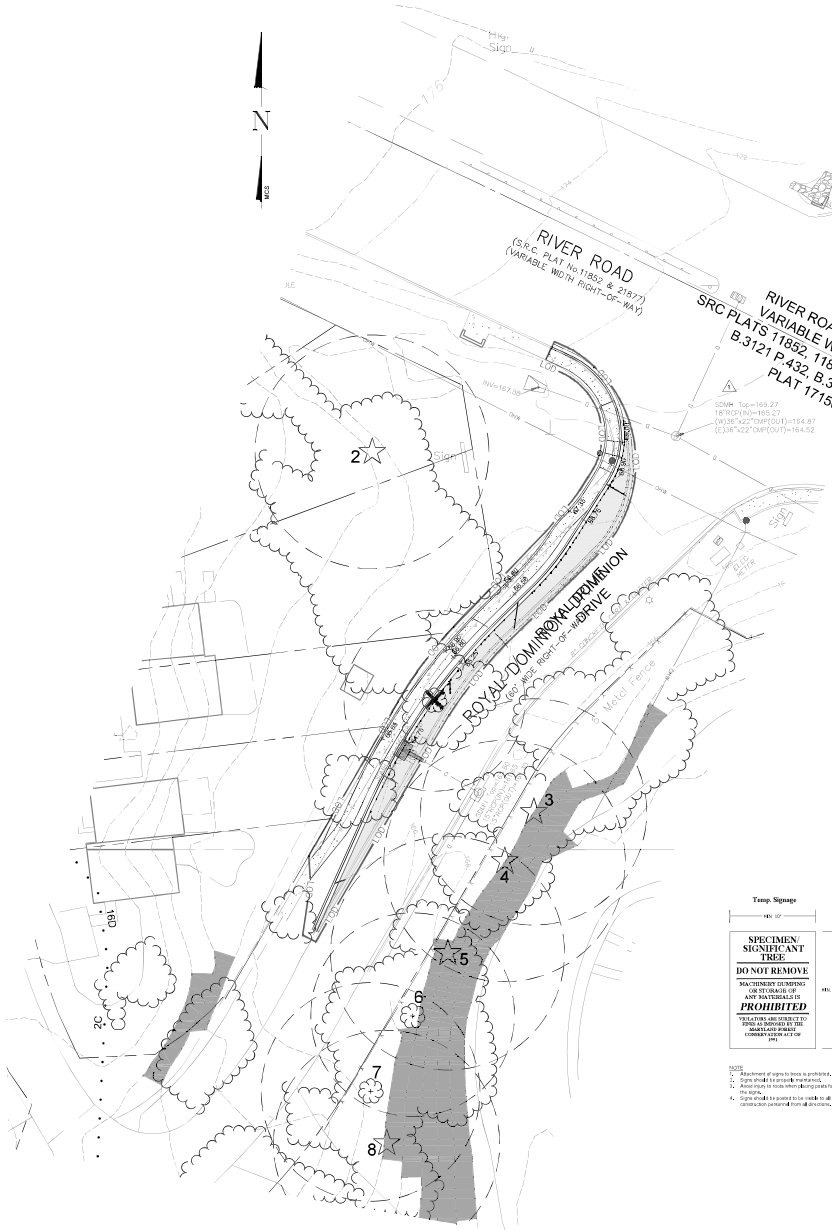

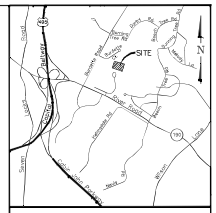

VICINITY MAP
SCALE 1" = 2,000'

LEGEND

- SPECIMEN TREE
- SIGNIFICANT TREE
- TREE TO BE REMOVED
- CRITICAL ROOT ZONE
- TREE CANOPY
- SOIL BOUNDARY
- STEEP SLOPES
- PROPERTY LINE
- OVERHEAD WIRES
- EXISTING CONTOUR
- EXISTING CONTOUR
- FENCE
- PROPOSED CURB & GUTTER
- EXISTING CURB & GUTTER
- STORM DRAIN
- LOD — LIMITS OF DISTURBANCE
- SIGN
- LIGHT
- POLE

TREE TABLE

TREE ID#	COMMON NAME	BOTANICAL NAME	SIZE (DIAMETER)	CONDITION
1	SUGAR MAPLE	ACER SACCHARUM	24"	GOOD
2*	WHITE PINE	PINUS STROBUS	31"	GOOD
3*	WHITE PINE	PINUS STROBUS	39"	GOOD
4*	WHITE PINE	PINUS STROBUS	32"	GOOD
5*	WHITE PINE	PINUS STROBUS	31"	GOOD
6	WHITE PINE	PINUS STROBUS	27"	GOOD
7	WHITE PINE	PINUS STROBUS	29"	GOOD
8*	WHITE PINE	PINUS STROBUS	30"	GOOD

* SPECIMEN TREE

SOILS TABLE

MAP UNIT	MAP UNIT NAME	HYDROLOGIC SOIL GROUP	HYDRIC	HIGHLY ERODIBLE	PRIME FARMLAND	SERPENTINITE
2C	Glenelg silt loam, 8 to 15% slopes	B	NO	NO	NO	NO
16D	Brinkley-Blockton-chenney silt loam, 8 to 15% slopes	C	NO	YES	NO	NO

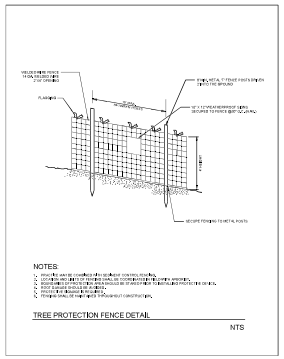
VELOCITY ENERGY DISSIPATOR (TYP. OF 2)
PLANTING
EARTH
SILT FENCE
EARTH BERM
SILT FENCE
EARTH BERM
SILT FENCE
EARTH BERM