

M-NOPPC APPROVAL STAMP

## DESIGN CERTIFICATION

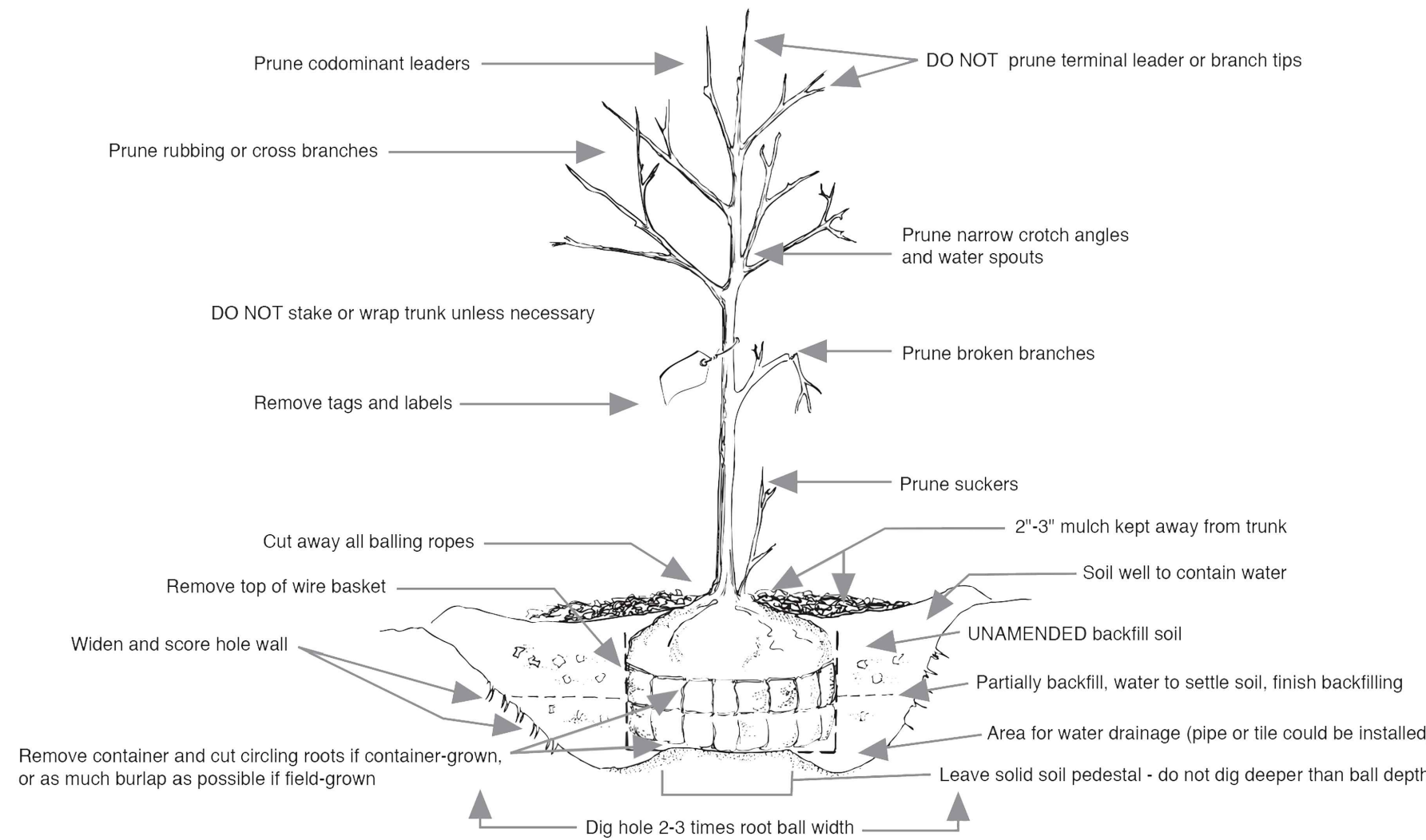
I HEREBY CERTIFY THAT THIS PLAN HAS BEEN PREPARED IN ACCORDANCE WITH THE "2011 MARYLAND STANDARDS AND SPECIFICATION FOR SOIL EROSION AND SEDIMENT CONTROL", MONTGOMERY COUNTY DEPARTMENT OF PERMITTING SERVICES EXECUTIVE REGULATION 5-90, 7-02AM AND 36-90, AND MONTGOMERY COUNTY DEPARTMENT OF PUBLIC WORKS AND TRANSPORTATION "STORM DRAIN DESIGN CRITERIA" DATED AUGUST 1988.

*Ethan Pacifico*  
DESIGN ENGINEER SIGNATURE

12/13/2024  
DATE

ETHAN PACIFICO, P.E.  
PRINTED NAME

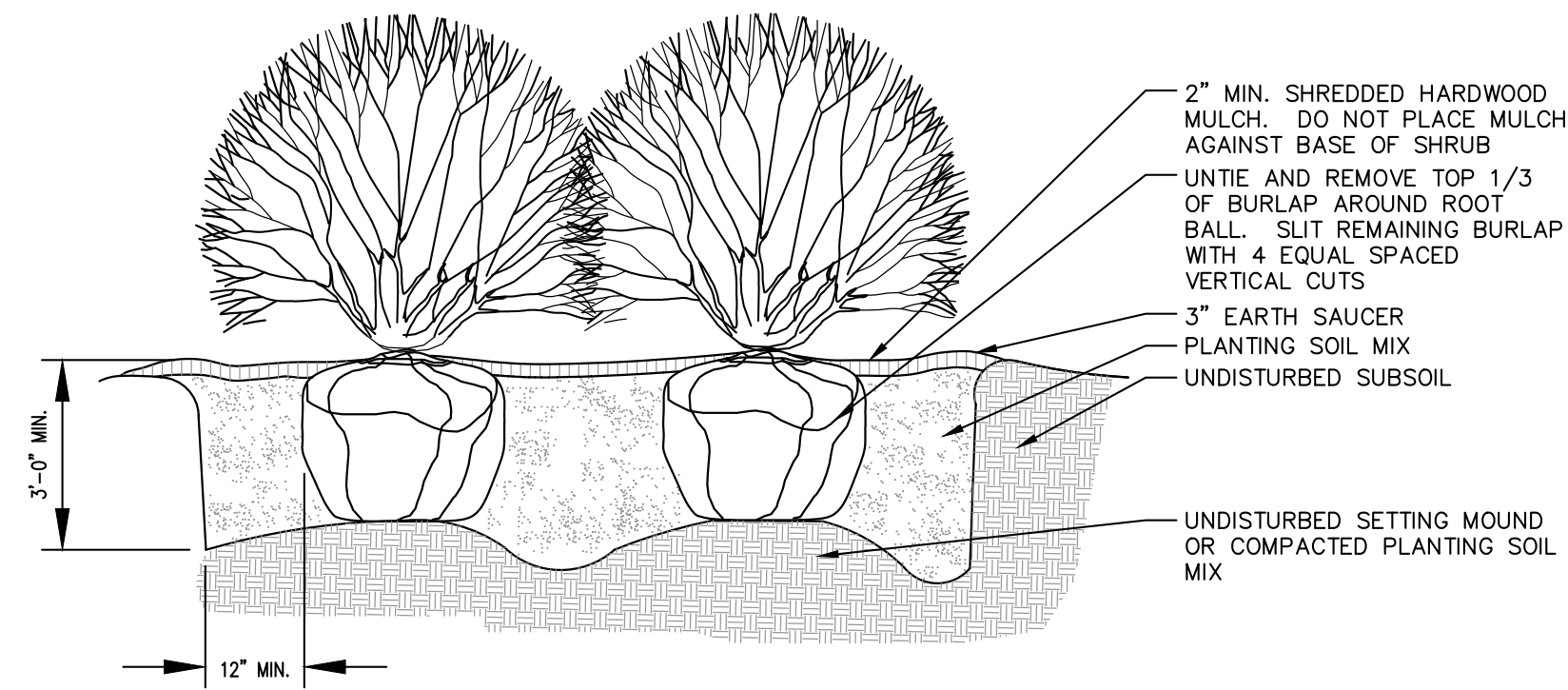
60118  
REGISTRATION NUMBER



## 1 DECIDUOUS TREE PLANTING DETAIL

SECTION

Scale: NO SCALE



## 2 SHRUB PLANTING DETAIL

SECTION

Scale: NO SCALE



### Ernst Conservation Seeds

8884 Mercer Pike  
Meadville, PA 16335  
(800) 873-3321 Fax (814) 336-5191  
[www.ernstseed.com](http://www.ernstseed.com)

Date: June 26, 2022

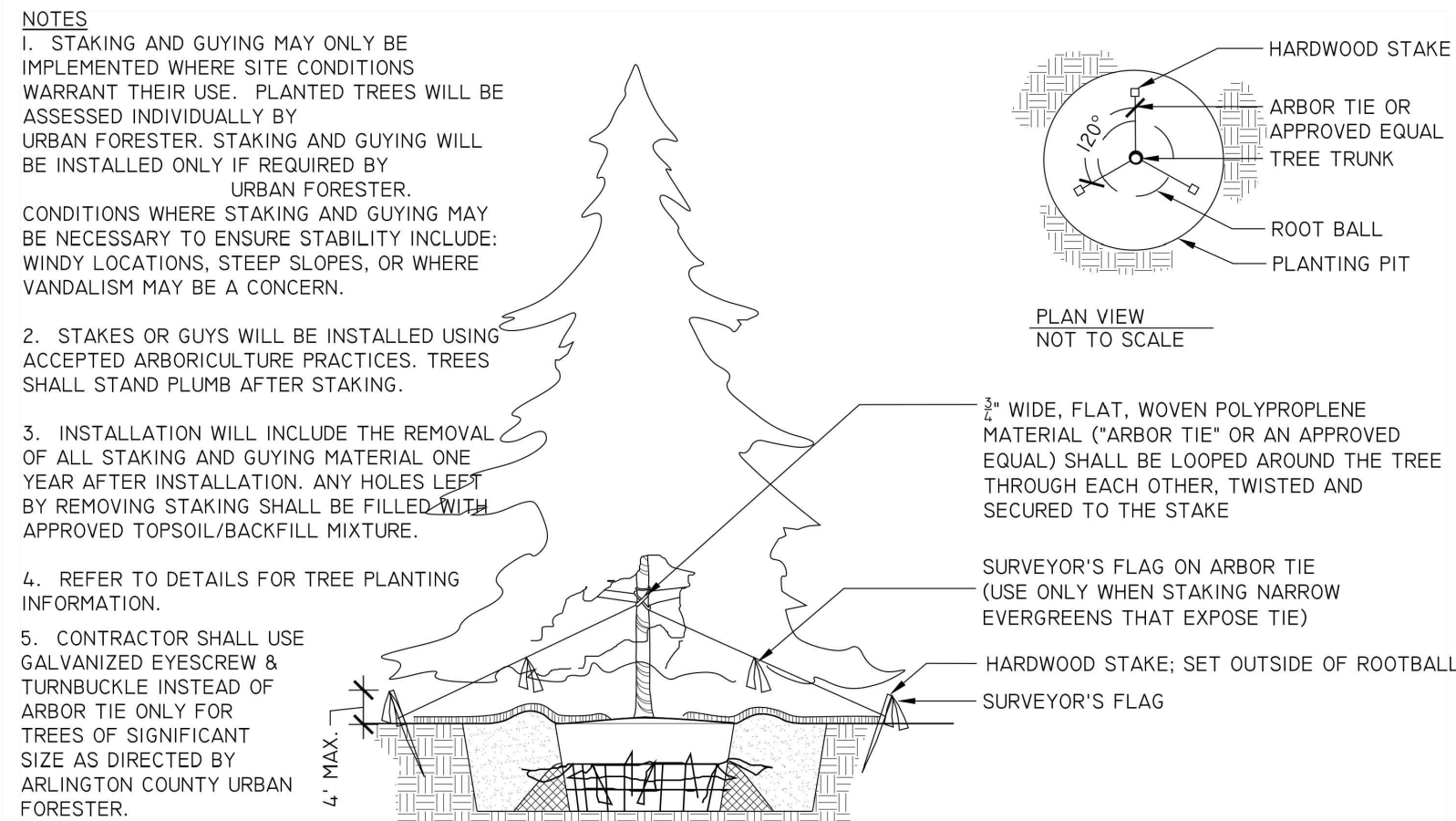
### VA Solar Pollinator 3' Mix - ERNMX-622

Botanical Name	Common Name	Price/Lb
91.00 % <i>Bouteloua gracilis</i> , Bad River	Blue Grama, Bad River	36.76
4.00 % <i>Asclepias tuberosa</i>	Butterfly Milkweed	312.00
2.00 % <i>Chamaecrista fasciculata</i> , PA Ecotype	Partridge Pea, PA Ecotype	7.20
2.00 % <i>Chamaecrista nictitans</i> , NC Ecotype	Sensitive Pea, NC Ecotype	57.60
0.50 % <i>Oenothera fruticosa</i> var. <i>fruticosa</i>	Sundrops	360.00
0.50 % <i>Penstemon hirsutus</i>	Hairy Beardtongue	480.00

100.00 %

Mix Price/Lb Bulk: \$51.43

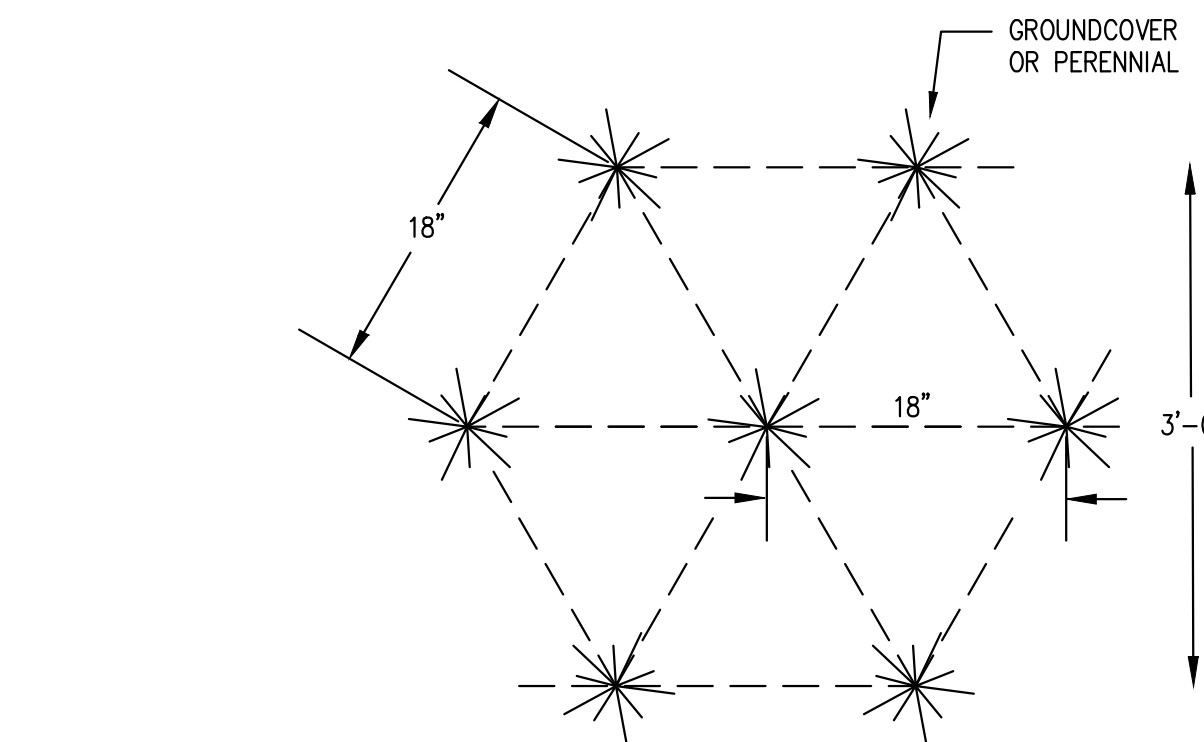
**Seeding Rate:** Seed at 8 lbs/acre with 30 lbs/acre of a cover crop. For a cover crop use either grain oats (1 Jan to 31 Jul), brown top millet (10 lbs/acre; 1 May to 31 Aug) or grain rye (1 Aug to 31 Dec).



### EVERGREEN TREE STAKING


ELEVATION

NOT TO SCALE



NOTES:

- PLANTS TO BE ARRANGED IN A TRIANGULAR PATTERN FOR MAXIMUM COVERAGE.
- BLACK EYE SUSAN AND PURPLE CONEFLOWER TO BE PLANTED IN A RANDOM DISTRIBUTION TO MAXIMIZE VARIETY THROUGHOUT THE PERENNIAL PLANTING BED.



## 3 POLLINATOR SEED MIX

(OR APPROVED DETAIL)

Scale: NO SCALE

## 4 EVERGREEN TREE PLANTING DETAIL

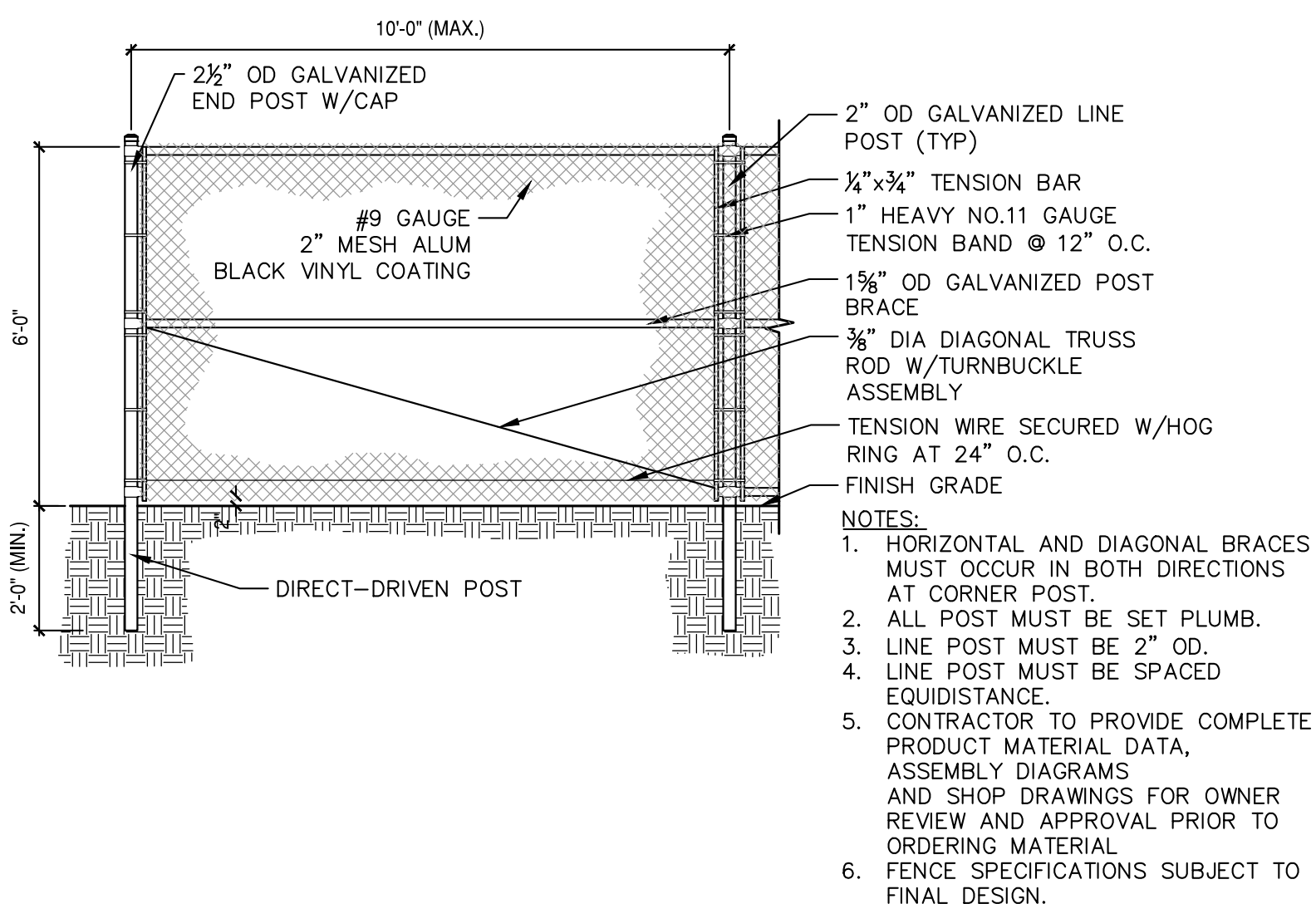
SECTION

Scale: NO SCALE

## 5 TYPICAL PERENNIAL SPACING

PLAN

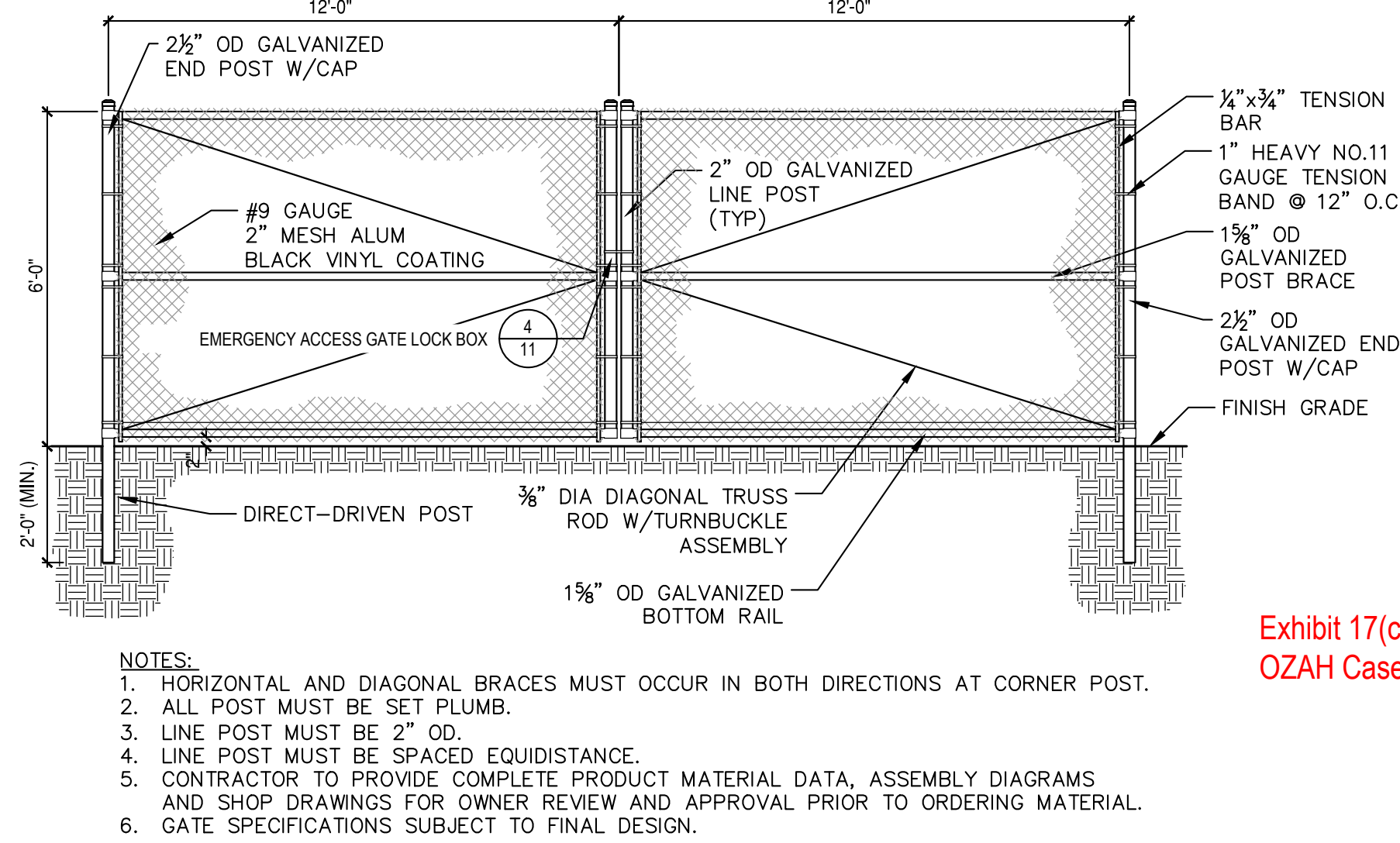
Scale: NO SCALE



## 6 6' CHAIN LINK FENCE

SECTION

Scale: NO SCALE



## 7 6' CHAIN LINK FENCE GATE

SECTION

Scale: NO SCALE


Exhibit 17(c)  
OZAH Case No: CU 25-07

# Bowman

Bowman Consulting Group Ltd  
13461 Sunrise Valley Drive  
Suite 500  
Herndon, VA 20171  
Phone: (703) 464-1000  
Fax: (703) 461-9720  
bowman.com  
© 2021 Bowman Consulting Group Ltd

LANDSCAPE NOTES & DETAILS (1 OF 2)  
**MOUNTAIN VALE COMMUNITY SOLAR**  
17700 BARNESVILLE ROAD, BARNESVILLE MD  
WSSC GRID #230NW17, 230NW18, 231NW17 & 230NW18  
TAX MAP: CV62, GRID: 0000, PARCEL: P020  
ELECTION DISTRICT 11  
MONTGOMERY COUNTY, MARYLAND

PLAN #295856



05/27/2025  
PLAN STATUS  
05/27/25 CONDITIONAL USE SITE PLAN

DATE	DESCRIPTION
EP	EG EP
DESIGN	DRAWN CHKD
SCALE	H: N/A V: N/A
JOB No.	140362-01-001
DATE	MAY, 2025
FILE No.	140362-D-CP-001-LSD
SHEET	10 OF 19