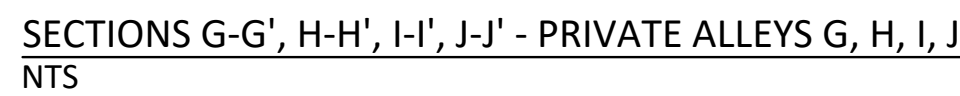
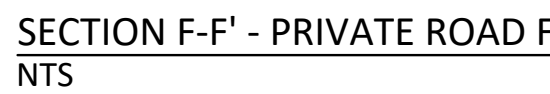
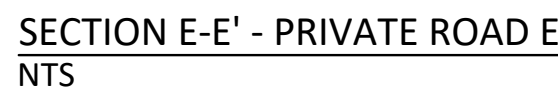
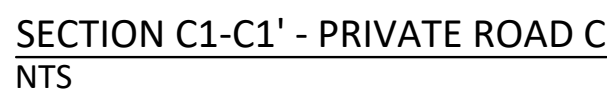
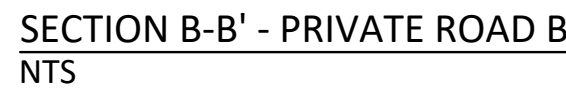
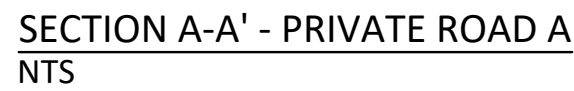
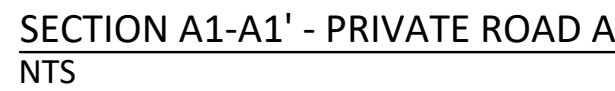
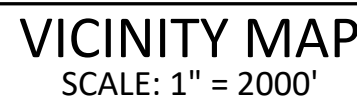


E-FILE STAMP



**"FOR LOCATION OF UTILITIES CALL
8-1-1 or 1-800-257-7777 OR LOG ON TO
www.call811.com or http://www.missutility.net
48 HOURS IN ADVANCE OF ANY
WORK IN THIS VICINITY"**

The excavator must notify all public utility companies with underground facilities in the area of proposed excavation and have those facilities located by the utility companies prior to commencing excavation. The excavator is responsible for compliance with requirements of Chapter 36A of the Montgomery County Code.



PREPARED FOR:
NOTLEY ASSEMBLAGE LLC
1910 ASSOCIATION DRIVE
RESTON, VA 20191
202.360.5768
CONTACT: DAVID MULLER
e-mail: DMuller@ryansdev.com

PLANNER & CIVIL ENGINEER:
VIKA MARYLAND, LLC
20251 CENTURY BLVD
SUITE 400
GERMANTOWN MD, 20874
301.916.4100
CONTACT: CHANDA BEAUFORT, R.L.A.
or LOGAN B. KELSO, P.E.
beaufort@vika.com
kelso@vika.com

LANDSCAPE ARCHITECT:
VIKA MARYLAND, LLC
20251 CENTURY BLVD
SUITE 400
GERMANTOWN MD, 20874
301.916.4100
CONTACT: ESRA SOYTUTAN, RLA,
LEED AP ND
soytutan@vika.com

ATTORNEY:
LERCH, EARLY & BREWER,
CHTD.
7600 WISCONSIN AVE
SUITE 700
BETHESDA MD, 20814
301.986.1300
CONTACT: ELIZABETH C. ROGERS, ATTY
ecrogers@lerchearly.com

TRAFFIC ENGINEER:
GOROVE SLADE
 4550 MONTGOMERY AVE
 SUITE 400
 BETHESDA MD, 20814
 202.540.1927
 CONTACT: KATIE WAGNER, P.E.
klw@goroveslade.com


[illegible]

NOTLEY ROAD
5TH ELECTION DISTRICT
MONTGOMERY COUNTY,
MARYLAND
WSSC GRID: 218NE01
TAX MAP: JR52

#H-159

ROAD SECTIONS

PROFESSIONAL SEAL



I HEREBY CERTIFY THAT THESE DOCUMENTS WERE
PREPARED OR APPROVED BY ME, AND THAT I AM A DULY
LICENSED REGISTERED LANDSCAPE ARCHITECT UNDER THE
LAWS OF THE STATE OF MARYLAND.
JOSHUA SLOAN LICENSE NO. 3776
EXPIRATION DATE: MAY 18, 2026

THE INFORMATION, DESIGN AND CONTENT OF THESE DRAWINGS OR DOCUMENTS ARE PROPRIETARY TO VIKA MARYLAND, LLC AND CONSTITUTE ITS PROPRIETARY INTELLECTUAL PROPERTY. THESE DRAWINGS AND/OR DOCUMENTS MUST NOT BE FORWARDED, SHARED, COPIED, DIGITALLY CONVERTED, MODIFIED OR USED FOR ANY PURPOSE, IN ANY FORMAT, WITHOUT PRIOR WRITTEN AUTHORIZATION FROM VIKA MARYLAND, LLC. VIOLATIONS MAY RESULT IN PROSECUTION. ONLY APPROVED, SIGNED AND SEALED PLANS OR DRAWINGS MAY BE UTILIZED FOR CONSTRUCTION PURPOSES.

© 2019 VIKI MARYLAND, LLC

DRAWN BY: SG/RS

DESIGNED BY: JS/CSB

DATE ISSUED: 04/17/2025

VIKA
PROJECT VM50728

PROJECT VV150720
DRAWING

DRAWING NO. FZP-03

SHEET NO.

LAYOUT: ROAD SECTIONS. Plotted By: suman@

C:\50501-51000\50728\CADD\PRELIMINARY\PLOT SHEETS\50728100_P_FZP.dwg ~ Tuesday, August 19, 2025 4:55:37 PM