

Park & Ride Commuter Lots

Serving I-270 and US 29 Corridors
in Montgomery County, Maryland
and Surrounding Areas

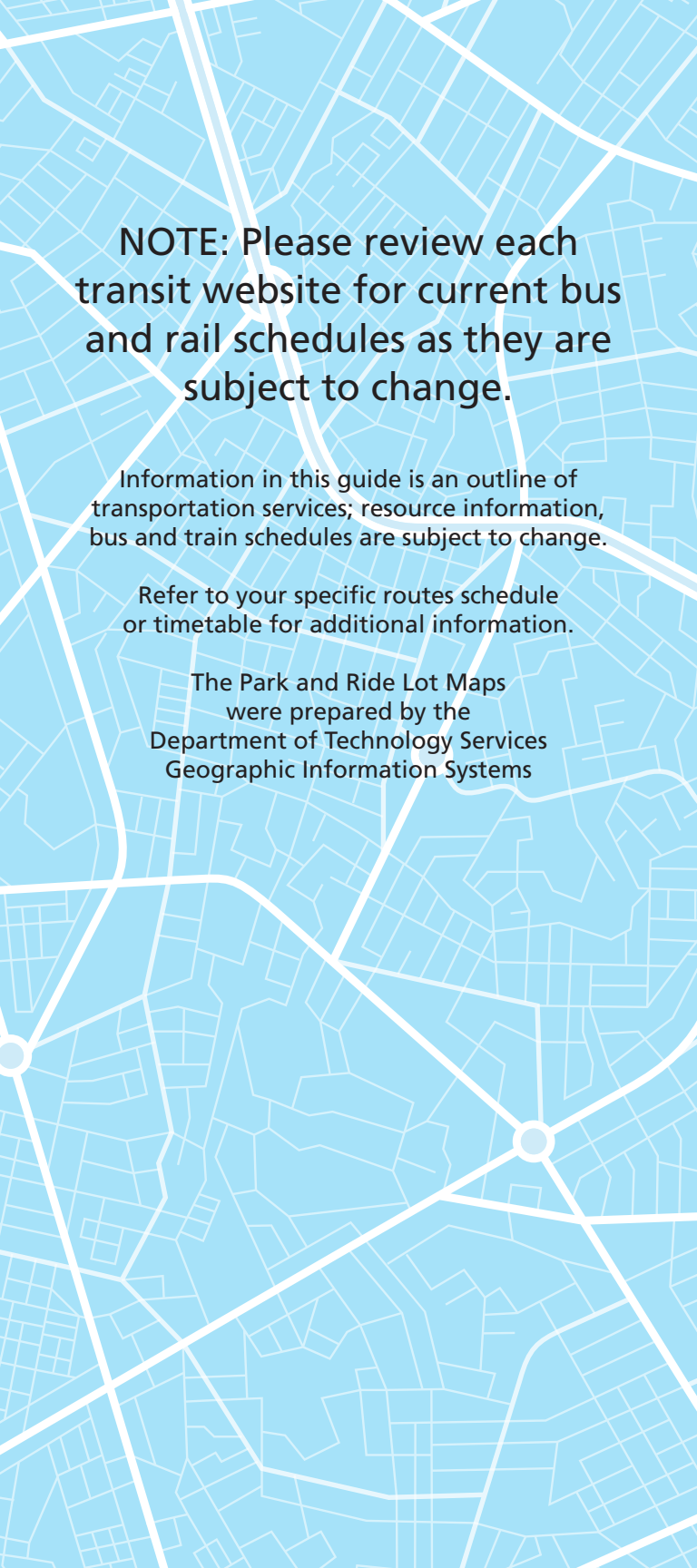
***A Handy Guide
to FREE PARKING and
an Easier Commute
To Work!***

MCDOT

Montgomery County *Department of Transportation*



Revised September 2021



NOTE: Please review each transit website for current bus and rail schedules as they are subject to change.

Information in this guide is an outline of transportation services; resource information, bus and train schedules are subject to change.

Refer to your specific routes schedule or timetable for additional information.

The Park and Ride Lot Maps
were prepared by the
Department of Technology Services
Geographic Information Systems

Table of Contents

PARK & RIDE LOTS in the Montgomery County US 29 Corridor and Vicinity

Burtonsville	1
Briggs Chaney	3
Greencastle	5
Tech Road	6

PARK & RIDE LOTS in the Montgomery County I-270 Corridor and Vicinity

Westfield Montgomery (Montgomery Mall)	8
Montrose Parking/MD 355 Parking Facility	10
Lakeforest Transit Center	10
Gaithersburg (I-270 & MD 124)	13
Germantown/MARC Station	14
Germantown/Kingsview	15
Germantown/Milestone Shopping Center	17
Germantown Transit Center (Aircraft & Germantown Road (MD 118)	19
West Diamond Avenue	21
Metropolitan Grove	22

PARK & RIDE LOTS in the Montgomery County MD-97 Corridor and Vicinity

Norbeck Road	23
Georgia Avenue, Intercounty Connector Commuter (ICC)	24

Other PARK & RIDE LOTS Available Elsewhere In the County

MD 650 Corridor, Colesville	26
MD 108 Corridor, Damascus	27

Selected PARK & RIDE LOTS in Neighboring Jurisdictions

Frederick County Urbana	28
---	----

Howard County Scaggsville	29
Snowden River	30
Brokenland	31

Prince George’s County Greenbelt Metro Station	32
Prince George’s Plaza Station	33
Takoma Langley Crossroads Transit Center	34

Tired of Fighting Traffic?

- ✓ Want to make your commute to work easier and less stressful?
- ✓ Spending too much money parking your car downtown?
- ✓ Need a place to meet your Carpool or Vanpool?

FREE Park & Ride Commuter Lots may be the answer to your quest!

Commuters may park their vehicles in most of Montgomery County's **PARK & RIDE LOTS** at no cost. There are a few lots, however, that may require a parking permit and fee. You can meet your carpools or vanpools, or take public transit from these lots.

Park & Ride . . . Make it easier for yourself.

Use this brochure as a guide to **PARK & RIDE COMMUTER LOTS** along the I-270 and U.S. 29 Corridors, including selected Lots in neighboring jurisdictions.

For more information on bus routes serving these lots, contact the following service providers.



Montgomery County

Commuter Services

FREE personalized assistance to help commuters join a carpool or vanpool. Promotes alternative transportation benefits for employees. The TRiPS Store, located at 8404 Colesville Road, Second Level, Silver Spring Transit Center. The Mobile Commuter Store operates in various locations throughout the County. Check the schedule @ www.montgomerycountymd.gov/commute. These stores sell fare media, such as Metrobus/rail fare cards and SmarTrip cards, and Ride On bus passes. Pick up timetables and transportation information. 240-773-BWTW (2989)
www.montgomerycountymd.gov/commute

Ride On Bus (routes, schedules, fares)

Flex and Flash Bus Services

Inside Montgomery County, dial 311
Outside Montgomery County, dial 240-777-0311
www.montgomerycountymd.gov

Prince George's County

The Bus

301-324-BUSS (2877) (routes & schedules)
1-800-735-2258 (TDD)

Department of Public Works and Transportation

301-925-5656 - Office of Transportation
www.princegeorgescountymd.gov

Regional Transportation Agency of Central Maryland (RTA)

RTA is a public transportation service providing fixed route and paratransit services within Howard County, Anne Arundel County, Northern Prince George's County and the City of Laurel. RTA service is conveniently located in Central Maryland, giving riders the ability to connect to other transportation systems via Metrorail Stations.
1-800-270-9553
<https://www.transitrt.com/>

Frederick County

TransIT Services of Frederick County

Public transit, paratransit, and commuter services.

301-600-2065

<https://frederickcountymd.gov/105/TransIT>

Howard County

Commuter Solutions of Howard County

Car/vanpool information

410-313-3130

<https://gohoward.org/>

Regional Transportation Agency of Central Maryland (RTA)

Bus routes and schedules

1-800-270-9553

www.transitrta.com

Maryland Transit Administration (MTA)

Provides a network of transit and rail services
throughout the State.

410-539-5000

1-866-RIDE-MTA

<https://www.mta.maryland.gov/>

MARC Train Service Fares and Schedules

Service extends from Washington, D.C. northeast to
Cecil County and northwest to Frederick County and
West Virginia.

Fares & Schedules

1-866-RIDE-MTA

410-539-5000

<https://www.mta.maryland.gov/>

Washington Metropolitan Area Transit Authority (WMATA)

Operates Metrorail and Metrobus transit system,
and Metro Access.

202-637-7000 (fares & schedules)

202-637-1328 (customer relations)

301-562-5360 (MetroAccess)

<https://www.wmata.com/>

Metropolitan Washington Council of Governments (COG)

Commuter Connections

Regional commuter resource: car/vanpool
matching, telecommuting, Guaranteed Ride
Home program. Guaranteed Ride Home provides
commuters who regularly vanpool, carpool, bike,
walk or use transit to work with a reliable ride
home for unexpected personal emergencies and
unscheduled overtime. The ride home by cab,
rental car, bus or train is FREE.

1-800-745-RIDE

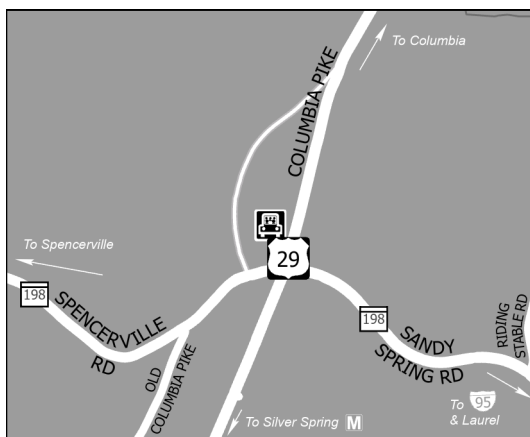
www.commuterconnections.org

PARK & RIDE LOTS

in the Montgomery County US 29 Corridor and Vicinity

BURTONSVILLE CROSSING PARK & RIDE LOT

LOCATION: U.S. 29 & MD 198 behind the
Burtonsville Crossing Shopping Center532 spaces



SERVICES BUS ROUTES

MTA BUS ROUTES: 201, 203, 305 & 315

METROBUS: Z6, Z7,

RIDE ON: FLASH-BLUE ROUTE

MTA ROUTE 201: GAITHERSBURG P&R TO BWI AIRPORT
(express service via MD 200)

- Gaithersburg Park & Ride Lot
- NIST (WEEKDAYS ONLY)
- Shady Grove Metro Station
- Georgia Avenue Park & Ride
- Burtonsville Park & Ride
- Dorsey MARC Station (WEEKDAYS ONLY)
- Arundel Mills Mall
- BWI Airport
- BWI MARC Station

MTA ROUTE 203: COLUMBIA TO BETHESDA

- Snowden River Park & Ride
- Columbia Mall
- Scaggsville Park & Ride
- Burtonsville Park & Ride
- Food and Drug Administration
- USUHS
- WRNMMC/NIH
- Medical Center Metro

MTA ROUTE 305: COLUMBIA AND SILVER SPRING TO WASHINGTON D.C.

- The Mall in Columbia
- Broken Land Park & Ride
- Scaggsville Park & Ride
- Burtonsville Park & Ride
- Silver Spring Transit Center
- Washington, D.C.

MTA ROUTE 315: COLUMBIA AND SILVER SPRING TO WASHINGTON D.C.

- Lotte Plaza
- Broken Land Park & Ride
- Scaggsville Park & Ride
- Burtonsville Park & Ride
- Silver Spring Transit Center
- Washington, D.C.

METROBUS Z6: CALVERTON - WESTFARM LINE

Provides Weekday service between these locations:

- Burtonsville Crossing Park & Ride Lot
- Old Columbia Pike and Greencastle Road
- #14000 Castle Boulevard
- Briggs Chaney Park & Ride Lot
- Broadbirch Drive and Plum Orchard Drive (Westfarm)
- Stewart Lane and Old Columbia Pike (White Oak)
- Lockwood Drive and New Hampshire Ave. (White Oak)
- Colesville Road and University Boulevard (Four Corners)
- Colesville Road and Spring Street
- Silver Spring Transit Center

METROBUS Z7: LAUREL - BURTONSVILLE EXPRESS LINE

- South Laurel Park & Ride Lot
- Cherry Lane and 4th Street (Middletown Apartments)
- Sweitzer Lane and Chevy Chase Drive (UPS Center)
- Burtonsville Crossing Park & Ride Lot
- Old Columbia Pike and Avonshire Drive (Briggs Chaney Road)
- Old Columbia Pike and Carters Grove Drive (Tech Road)
- Colesville Road and University Boulevard (Four Corners)
- Colesville Road and Spring Street
- Silver Spring Transit Center

FLASH: BLUE ROUTE

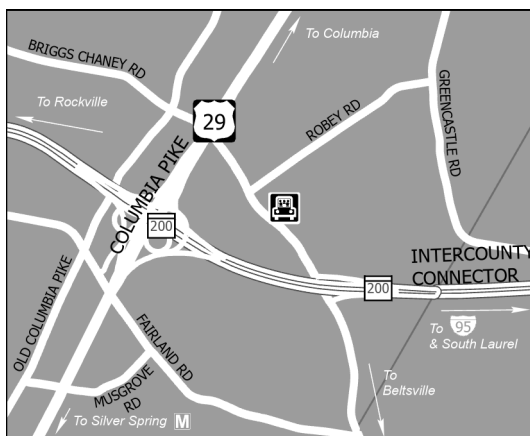
RUNS EVERY 15 MINUTES, WEEKDAYS ONLY

5:30 a.m. - 8:30 a.m. and 3:30 p.m. - 7:00 p.m.

- Burtonsville Park & Ride Lot
- Tech Road
- Burnt Mills
- Four Corners
- Fenton Street
- Silver Spring Transit Center

BRIGGS CHANEY PARK & RIDE LOT

LOCATION: Fairland / E. Montgomery off Briggs Chaney Road
at Gateshead Manor Way.....253 spaces



SERVICES BUS ROUTES

METROBUS: Z6, Z8

RIDE ON: 21, 39, FLASH - ORANGE ROUTE

METROBUS Z6: CALVERTON - WESTFARM LINE

Provides Weekday service between these locations:

- Burtonsville Crossing Park & Ride Lot
- Old Columbia Pike and Greencastle Road
- #14000 Castle Boulevard
- Briggs Chaney Park & Ride Lot
- Broadbirch Drive and Plum Orchard Drive (Westfarm)
- Stewart Lane and Old Columbia Pike (White Oak)
- Lockwood Dr. and New Hampshire Ave. (White Oak)
- Colesville Road and University Boulevard (Four Corners)
- Colesville Road and Spring Street
- Silver Spring Transit Center

METROBUS Z8: FAIRLAND LINE

- Greencastle Park & Ride Lot
- Briggs Chaney Park & Ride Lot
- #14000 Castle Boulevard
- Old Columbia Pike and Avonshire Drive
(Briggs Chaney Road)
- Verizon-Chesapeake Complex (SELECTED TRIPS)
- Old Columbia Pike and Ruxton Road
(East Randolph Road)
- Stewart Lane and Old Columbia Pike (White Oak)
- Lockwood Drive and New Hampshire Avenue
- Colesville Road and University Boulevard (Four Corners)
- Colesville Road and Spring Street
- Silver Spring Transit Center

RIDE ON ROUTE 21

- Briggs Chaney Park & Ride Lot
- Schubert Drive & Brahms Avenue
- Tamarack & Randolph Roads
- New Hampshire Avenue & Wolf Drive
- Colesville Road & University Boulevard
- Colesville Road & Sligo Creek Parkway
- Silver Spring Transit Center

RIDE ON ROUTE 39

- Briggs Chaney Road Park & Ride Lot
- Ashton Manor Drive & Briggs Chaney Road (AM ONLY)
- Briggs Chaney Road & Old Columbia Pike
- Briggs Chaney Road & Good Hope Road
- New Hampshire Avenue & Bonifant Road
- Layhill & Bel Pre Road
- Glenmont Metro Station

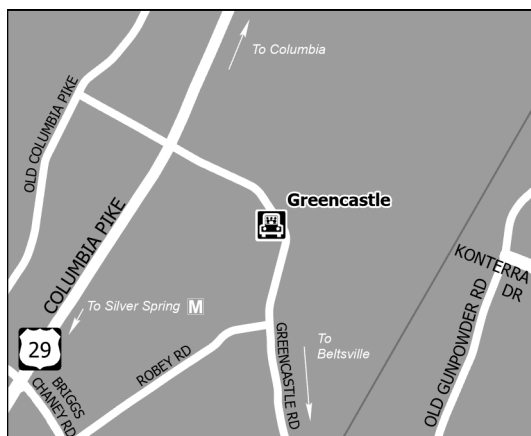
FLASH - ORANGE ROUTE

- Briggs Chaney Park & Ride Lot (bus stop is on US 29)
- Castle Boulevard
- Tech Road Park & Ride Lot
- April Lane
- White Oak Transit Center
- FDA (SELECT TRIPS)
- Oak Leaf Drive
- Burnt Mills
- Four Corners
- Fenton Street
- Silver Spring Transit Center

GREENCASTLE PARK & RIDE LOT

LOCATION: Greencastle Lakes

Greencastle Road and Turbridge Drive 155 spaces



SERVICES BUS ROUTES

METROBUS: Z8

METROBUS Z8: FAIRLAND LINE

- Greencastle Park & Ride Lot
- Briggs Chaney Park & Ride Lot
- #14000 Castle Boulevard
- Old Columbia Pike and Avonshire Drive (Briggs Chaney Road)
- Verizon-Chesapeake Complex (SELECTED TRIPS)
- Old Columbia Pike and Ruxton Road (East Randolph Road)
- Stewart Lane and Old Columbia Pike (White Oak)
- Lockwood Drive and New Hampshire Avenue
- Colesville Road and University Boulevard (Four Corners)
- Colesville Road and Spring Street
- Silver Spring Transit Center

TECH ROAD PARK & RIDE LOT

LOCATION: East Montgomery - Tech Road
and Old Columbia Pike 161 spaces



SERVICES BUS ROUTES

METROBUS: Z7

RIDE ON: 10, FLASH - BLUE AND ORANGE ROUTES

METROBUS Z7: LAUREL – BURTONSVILLE EXPRESS LINE

- South Laurel Park & Ride Lot
- Cherry Lane and 4th Street (Middletown Apartments)
- Sweitzer Lane and Chevy Chase Drive (UPS Center)
- Burtonsville Crossing Park & Ride Lot
- Old Columbia Pike and Avonshire Drive (Briggs Chaney Road)
- Old Columbia Pike and Carters Grove Drive (Tech Road)
- Colesville Road and University Boulevard (Four Corners)
- Colesville Road and Spring Street
- Silver Spring Transit Center

RIDE ON: 10

- Twinbrook Metro Station
- Randolph Road & Parklawn Drive
- Randolph & Veirs Mill Road
- Randolph Road & Georgia Avenue
- Glenmont Metro Station
- Georgia Avenue & Randolph Road
- Randolph Road & New Hampshire Avenue
- Old Columbia Pike & East Randolph Road
- Stewart Lane & Old Columbia Pike
- Lockwood Drive & New Hampshire Avenue
- Hillandale (New Hampshire Avenue & Powder Mill Road)

FLASH - BLUE ROUTE

Runs Every 15 minutes, WEEKDAYS ONLY

5:30 a.m. - 8:30 a.m. and 3:30 p.m. - 7:00 p.m.

- Burtonsville Park & Ride Lot
- Tech Road
- Burnt Mills
- Four Corners
- Fenton Street
- Silver Spring Transit Center

FLASH - ORANGE ROUTE

- Briggs Chaney Park & Ride Lot (bus stop is on US 29)
- Castle Boulevard
- Tech Road Park & Ride Lot
- April Lane
- White Oak Transit Center
- FDA (SELECT TRIPS)
- Oak Leaf Drive
- Burnt Mills
- Four Corners
- Fenton Street
- Silver Spring Transit Center

PARK & RIDE LOTS

in the Montgomery County I-270 Corridor and Vicinity

WESTFIELD MONTGOMERY (Montgomery Mall)

LOCATION: Bethesda, off Westlake Drive

near I-270 spur409 spaces



SERVICES BUS ROUTES

Metrobus: J1, J2 – Bethesda-Silver Spring Line

Ride On: 6, 26, 42, 47, 96

METROBUS: J1

- Westfield Montgomery Mall Transit Center
- Rock Spring Park
- Democracy Boulevard & Old Georgetown Road
- Old Georgetown Road & Oak Place
- W. Cedar Lane & Old Georgetown Road
- Medical Center Metro Station
- Bethesda Metro Station
- East West Highway & Grubb Road
- Silver Spring Transit Center

METROBUS: J2

- Westfield Montgomery Mall Transit Center
- Democracy Boulevard & Old Georgetown Road
- Old Georgetown Road & Oak Place
- W. Cedar Lane & Old Georgetown Road
- Medical Center Metro Station
- Jones Bridge Road & Connecticut Avenue
- East West Highway & Connecticut Av
- East West Highway & Grubb Road
- Silver Spring Transit Center

RIDE ON ROUTE 6

- Parkside
- Grosvenor Metro Station
- Grosvenor Lane & Grosvenor Place
- Old Georgetown Road & Rock Spring Drive
- Montgomery Mall Transit Center

RIDE ON ROUTE 26

- Glenmont Metro Station
- Bel Pre & Layhill Roads
- Homecrest Road & Longmead Crossing Drive
- Connecticut & Georgia Avenue
- Parkland Drive & Aspen Hill Road
- Twinbrook Pkwy & Veirs Mill Road
- Twinbrook Metro Station (East)
- Jefferson St & Montrose Road
- White Flint Metro Station
- Rockledge & Rock Springs Drives
- Montgomery Mall Transit Center

RIDE ON ROUTE 42

- White Flint Metro Station
- Jefferson Street & Monroe Road
- Park Potomac
- Gainsborough Road & Tuckerman Lane
- William F. Bolger Center (CERTAIN TRIPS)
- Democracy Boulevard & Seven Locks Road
- Westfield Montgomery Mall Transit Center

RIDE ON ROUTE 47

- Rockville Metro Station
- Maryland Avenue & Falls Road
- Seven Locks & Montrose Roads
- Seven Locks Road & Democracy Boulevard
- Montgomery Mall Transit Center
- Greenwood & Fernwood Roads
- Bethesda Metro Station

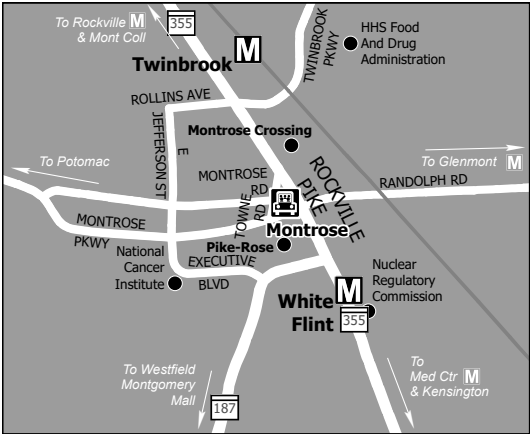
RIDE ON ROUTE 96

- Grosvenor Metro Station
- Tuckerman Lane & Old Georgetown Road
- Rockledge & Rock Spring Drives
- Rockledge Drive & Democracy Boulevard
- Westfield Montgomery Mall (CERTAIN TRIPS)

MONTROSE ROAD/MD 355 PARKING FACILITY

LOCATION: North Bethesda - Montrose Road & Towne Road
Permit and Fee Required.

(Permit Information: 301-770-8108)209 spaces



SERVICES BUS ROUTES

Ride On: 46

RIDE ON ROUTE 46

- Montgomery College (Rockville)
- Rockville Metro Station
- Rockville Pike & Edmonston Drive
- Twinbrook (West) Metro Station
- White Flint Metro Station
- Grosvenor-Strathmore Metro Station
- Medical Center Metro Station

LAKEFOREST TRANSIT CENTER

LOCATION: Gaithersburg

Lost Knife Road & Odendhal Avenue417 spaces



SERVICES BUS ROUTES:

Ride On: 54, 55, 56, 57, 58, 59, 61, 101

RIDE ON ROUTE 54

- Lakeforest Transit Center
- NIST Administration Building (CERTAIN TRIPS)
- Muddy Branch Road & Diamond Avenue
- Muddy Branch Road & Westside Drive
- School & Story Drives
- Muddy Branch Road & Diamondback Dr. (CERTAIN TRIPS)
- Washington & Rio Boulevards
- Research Boulevard & Shady Grove Road
- W. Montgomery & Hurley Avenues
- Rockville (west) Metro Station

RIDE ON ROUTE 55

- Germantown Transit Center
- Montgomery College (Germantown)
(MONDAY - SATURDAY ONLY)
- Milestone Center
- MD 355 & Middlebrook Road
- Travis Avenue & Watkins Mill Road
- Lakeforest Transit Center
- MD 355 & Deer Park Road
- MD 355 & Shady Grove Road
- Shady Grove (west) Metro Station
- Montgomery College (Rockville)
- Rockville Metro Station

RIDE ON ROUTE 56

- Lakeforest Transit Center
- Firstfield & Clopper Roads
- Quince Orchard Road & Quince Orchard Boulevard
- Kentlands Boulevard & Tschiffely Square Road
- Quince Orchard Road & MD 28
- Shady Grove Adventist Hospital
- Wooton Parkway & Hurley Avenue
- Maryland Avenue & Falls Road
- Rockville Metro Station

RIDE ON ROUTE 57

- Lakeforest Transit Center
- Summit & Diamond Avenues
- MD 124 & Emory Grove Road
- MD 115 & Redland Road
- Shady Grove (west) Metro Station

RIDE ON ROUTE 58

- Lakeforest Transit Center
- Montgomery Village Avenue & Centerway Road
- Montgomery Village Avenue & Wightman Road
- Multi-Agency Service Park (MON - FRI ONLY)
- Snouffer School Road (MD 115) & MD 124
- Shady Grove (east) Metro Station

RIDE ON ROUTE 59

- Montgomery Village Clubhouse Road
- Walkers Choice
- Lakeforest Transit Center
- Muddy Branch Road & Diamond Avenue
- MD 355 & Shady Grove Road
- MD 355 & Shady Grove (west) Metro Station
- Crabbs Branch Way & Gude Drive
- Taft Street & Lofstrand Lane
- Rockville (east) Metro Station

RIDE ON ROUTE 61

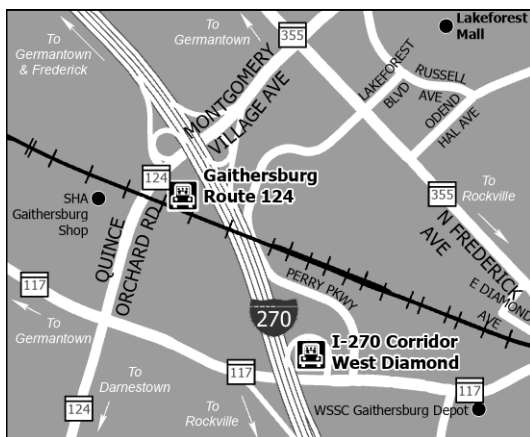
- Germantown Transit Center
- MD 118 & Middlebrook Road
- MD 118 & Clopper Road
- Clopper & Mateny Roads
- Watkins Mill Road & Frederick Avenue
- Lakeforest Transit Center
- Girard Street & Summit Avenue
- Oakmont Avenue & Railroad Street
- Shady Grove (east) Metro Station

RIDE ON ROUTE 101 (Ride On Extra)

- Lakeforest Transit Center
- Frederick & Summit Avenues
- Frederick Avenue & Westland Drive
- Shady Grove Metro Station
- Montgomery College (Rockville)
- Rockville Metro Station
- Rockville Pike & Edmonston Drive
- Rockville Pike & Templeton Place
- Rockville Pike & Halpine Road
- White Flint Metro Station
- Rockville Pike & Security Lane
- Rockville Pike & Tuckerman Lane
- Medical Center Metro Station

GAITHERSBURG PARK & RIDE LOT

LOCATION: I-270 & MD 124 (Quince Orchard Road/
Montgomery Village Avenue)470 spaces



SERVICES BUS ROUTES

MTA bus: 201, 204

Ride On Bus Routes: 56

RIDE ON ROUTE 56

- Lakeforest Transit Center
- Firstfield & Clopper Roads
- Quince Orchard Road & Quince Orchard Boulevard
- Kentlands Boulevard & Tschiffely Square Road
- Quince Orchard Road & MD 28
- Shady Grove Adventist Hospital
- Wooton Parkway & Hurley Avenue
- Maryland Avenue & Falls Road
- Rockville Metro Station

MTA ROUTE 201: Gaithersburg P&R to BWI Airport
(express service via MD 200)

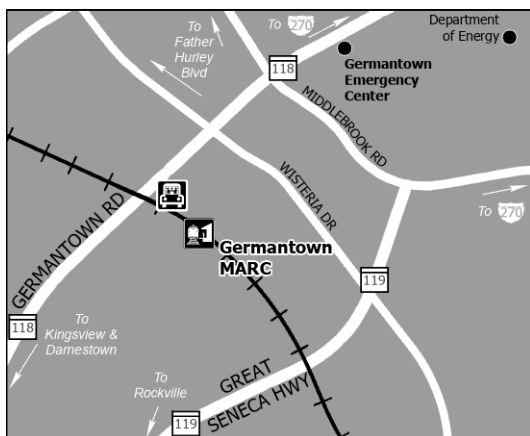
- Gaithersburg Park & Ride Lot
- NIST (WEEKDAYS ONLY)
- Shady Grove Metro Station
- Georgia Avenue Park & Ride
- Burtonsville Park & Ride
- Dorsey MARC Station (WEEKDAYS ONLY)
- Arundel Mills Mall
- BWI Airport
- BWI MARC Station

MTA ROUTE 204: Frederick to College Park
(express service via MD 200)

- Monocacy MARC Station
- Urbana Park & Ride Lot
- Gaithersburg Park & Ride Lot
- Georgia Avenue Park & Ride Lot
- Food & Drug Administration
- University of Maryland, College Park
- College Park Metro/MARC Station

GERMANTOWN/MARC Station

LOCATION: MD 118 and Bowman Mill Drive (Commuter Lot adjacent to MARC Station Parking Lot)657 spaces



SERVICES BUS ROUTES Ride On: 75, 97

RIDE ON ROUTE 75 (RUSH HOUR ONLY)

- Montgomery County Correctional Facility
- Snowden Farm Parkway & Stringtown Road
- Clarksburg High School (CERTAIN TRIPS)
- Frederick Road & Little Seneca Parkway
- Milestone Center Park & Ride Lot
- Germantown Transit Center
- Germantown MARC Station (CERTAIN TRIPS)

RIDE ON ROUTE 97 LOOP

- Germantown Transit Center
- Middlebrook & Waring Station Roads
- Wisteria Drive & Great Seneca Highway
- Germantown MARC Station (CERTAIN TRIPS)
- Wisteria Drive & Father Hurley Boulevard
- Germantown Transit Center

MARC Train Station

19320 Mateny Hill Road

Brunswick Line

MONDAY - FRIDAY, 4:45am - 8:45am; 3:45pm - 8:30pm

FRIDAY ONLY: 1:30 - 2:30pm

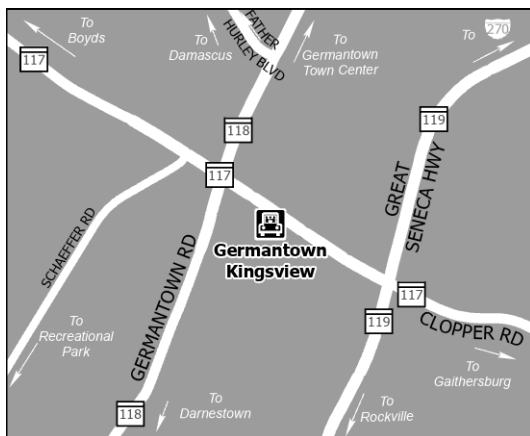
MARC Self Service, Ticket Kiosk (credit)

GERMANTOWN/KINGSVIEW

LOCATION: Clopper Road (MD 117)

and Kingsview Village Boulevard

(Across road from Kingsview, Giant Food Store)177 spaces



SERVICE BUS ROUTES

Ride On Bus Routes: 71, 78, 98

RIDE ON ROUTE 71

- Kingsview Park & Ride Lot
- Clopper & Steeple Roads
- Dawson Farm Road & MD 118
- Clopper & Mateny Roads
- Clopper & Firstfield Roads
- Shady Grove Metro Station

RIDE ON ROUTE 78

- Kingsview Park & Ride
- Richter Farm Road & Clopper Road
- Richter Farm Road & MD 118
- Mateny Road & Great Seneca Highway
- Clopper & Mateny Roads
- Metropolitan Grove MARC Station
(AM-PM RUSH HOUR ONLY)
- Clopper & Firstfield Roads
- Shady Grove Metro Station

RIDE ON ROUTE 98

- Cinnamon Drive & Mustard Seed Court
(ONLY PEAK PERIODS MONDAY - FRIDAY)
- Kingsview Park & Ride Lot
- Germantown Community Center
(MIDDAYS ONLY – MONDAY - FRIDAY)
- SoccerPlex Stadium (SATURDAYS ONLY)
- Richter Farm & Clopper Roads
- Father Hurley Boulevard & Wisteria Drive
- Wanegarden & Wynnfield Drives
- Father Hurley Boulevard & Waters Landing Drive
- Germantown Transit Center

GERMANTOWN/MILESTONE SHOPPING CENTER

LOCATION: Germantown Milestone Shopping Center
along Shakespeare Boulevard 216 spaces



SERVES BUS ROUTES
Ride On: 55, 70, 75, 83, 90

RIDE ON ROUTE 55

- Germantown Transit Center
- Montgomery College
(Germantown – MONDAY - SATURDAY ONLY)
- Milestone Center
- MD 355 & Middlebrook Road
- Travis Avenue & Watkins Mill Road
- Lakeforest Transit Center
- MD 355 & Deer Park Road
- MD 355 & Shady Grove Road
- Shady Grove Metro Station (West)
- Montgomery College (Rockville)
- Rockville Metro Station

RIDE ON ROUTE 70

- Milestone Center Park & Ride Lot
- Medical Center Metro Station
- Bethesda Metro Station

RIDE ON ROUTE 75

- Montgomery County Correctional Facility
- Snowden Farm Parkway & Stringtown Road
- Clarksburg High School (CERTAIN TRIPS)
- Frederick Road & Little Seneca Parkway
- Milestone Center Park & Ride Lot
- Germantown Transit Center
- Germantown MARC Station (CERTAIN TRIPS)

RIDE ON ROUTE 83

- Holy Cross Germantown
- Milestone Park & Ride
- Dorsey Mill & Waters Hollow Roads
- Crystal Rock Road & Father Hurley Boulevard
- Waters Landing Drive & Father Hurley Boulevard
- Germantown Transit Center
- Germantown MARC Station (CERTAIN TRIPS)

RIDE ON ROUTE 90

- Milestone Center (SELECTED TRIPS ONLY)
- Skylark & Ridge Roads
- Woodfield Store
- MD 124 & Sweepstakes Road
- MD 27 & Sweepstakes Road
- MD 27 & MD 108 (Damascus)
- MD 124 & Sweepstakes Road
- MD 124 & Brink Road
- Queenair & Cessna (Montgomery Airpark)
- MD 124 & Airpark Road
- MD 124 & MD 115
- Shady Grove Metro Station (East)

GERMANTOWN TRANSIT CENTER (GTC)

LOCATION: Town Center at Aircraft Drive Germantown Road
MD 118..... 175 spaces



SERVICE BUS ROUTES

Ride On Bus Routes: 55, 61, 74, 75, 83, 97, 98, 100

RIDE ON ROUTE 55

- Germantown Transit Center
- Montgomery College
(Germantown, MONDAY - SATURDAY ONLY)
- Milestone Center
- MD 355 & Middlebrook Road
- Travis Avenue & Watkins Mill Road
- Lakeforest Transit Center
- MD 355 & Deer Park Road
- MD 355 & Shady Grove Road
- Shady Grove Metro Station (West)
- Montgomery College (Rockville)
- Rockville Metro Station

RIDE ON ROUTE 61

- Germantown Transit Center
- MD 118 & Middlebrook Road
- MD 118 & Clopper Road
- Clopper & Mateny Roads
- Watkins Mill Road and Frederick Avenue
- Lakeforest Transit Center
- Girard Street & Summit Avenue
- Oakmont Avenue & Railroad Street
- Shady Grove Metro Station (East)

RIDE ON ROUTE 74

- Germantown Transit Center (GTC)
- Great Seneca Highway & Clopper Road
- Great Seneca Highway & Mateny Road
- Great Seneca Highway & Muddy Branch Road
- Diamondback & Discoverly Drives
- Washingtonian & Rio Boulevards
- Shady Grove Metro (East)

RIDE ON ROUTE 75

- Montgomery County Correctional Facility
- Snowden Farm Parkway & Stringtown Road
- Clarksburg High School (CERTAIN TRIPS)
- Frederick Road & Little Seneca Parkway
- Milestone Park & Ride Lot
- Germantown Transit Center
- Germantown MARC Station (certain trips)

RIDE ON ROUTE 83

- Holy Cross Germantown
- Milestone Park & Ride
- Dorsey Mill & Waters Hollow Roads
- Crystal Rock Road & Father Hurley Boulevard
- Waters Landing Drive & Father Hurley Boulevard
- Germantown Transit Center
- Germantown MARC Station (CERTAIN TRIPS)

RIDE ON ROUTE 97 (Loop)

- Germantown Transit Center
- Middlebrook & Waring Station Roads
- Wisteria Drive & Great Seneca Highway
- Germantown MARC Station (CERTAIN TRIPS)
- Wisteria Drive & Father Hurley Boulevard
- Germantown Transit Center

RIDE ON ROUTE 98

- Cinnamon Drive & Mustard Seed Court
(Monday - Friday, peak periods)
- Kingsview Park & Ride Lot
- Germantown Community Center
(Monday - Friday, MIDDAYS ONLY)
- Soccerplex Stadium (Saturday ONLY)
- Richter Farm Road & Clopper Roads
- Father Hurley Boulevard & Wisteria Drive
- Wanegarden Drive & Wynnfield Drive
- Father Hurley Boulevard & Waters Landing Drive
- Germantown Transit Center

ROUTE 100 EXPRESS

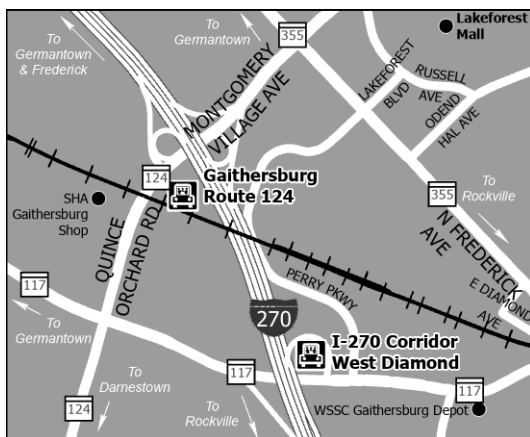
(NON-STOP VIA I-270 & I-370) between locations:

- Germantown Transit Center (GTC)
- Shady Grove Metro Station

I-270 & WEST DIAMOND AVENUE

LOCATION: I-270 & West Diamond Avenue

(MD 117)314 spaces



SERVICES BUS ROUTES

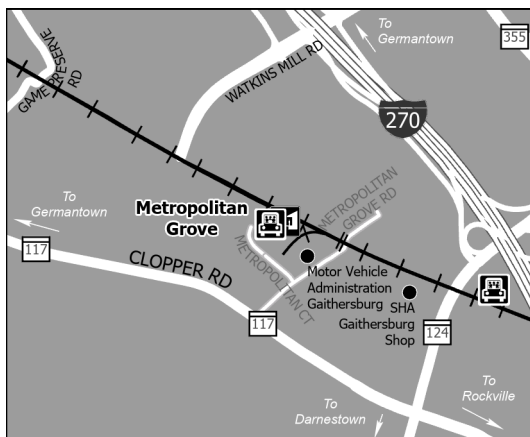
Ride On: 54 (stop is about one block away)

RIDE ON ROUTE 54

- Lakeforest Transit Center
- NIST Administration Building (CERTAIN TRIPS)
- Muddy Branch Road & Diamond Avenue
- Muddy Branch Road & Westside Drive
- School & Story Drives
- Muddy Branch Road & Diamondback Drive (CERTAIN TRIPS)
- Washington & Rio Boulevards
- Research Boulevard & Shady Grove Road
- West Montgomery & Hurley Avenues
- Rockville (west) Metro Station

METROPOLITAN GROVE

LOCATION: 3 Metropolitan Court, Gaithersburg352 spaces



SERVICES BUS ROUTES

Ride On: 78 (CERTAIN TRIPS)

RIDE ON ROUTE 78

- Kingsview Park & Ride
- Richter Farm Road & Clopper Road
- Richter Farm Road & MD 118
- Mateny Road & Great Seneca Highway
- Clopper & Mateny Roads
- Metropolitan Grove MARC Station
(AM-PM RUSH HOUR ONLY)
- Clopper & Firstfield Roads
- Shady Grove Metro Station

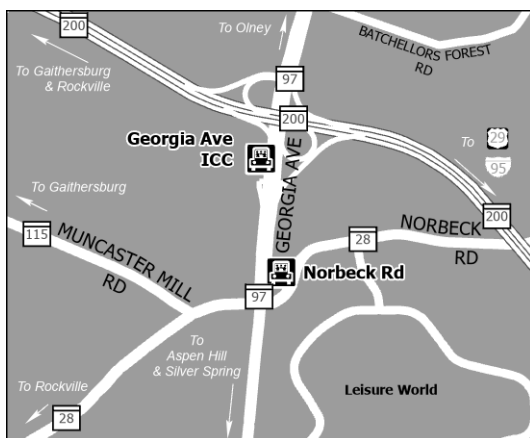
PARK & RIDE LOTS

in the Montgomery County MD 97 Corridor and Vicinity

NORBECK ROAD

LOCATION: Norbeck Road

1/4 mile east of Georgia Avenue.....51 spaces



SERVICES BUS ROUTES

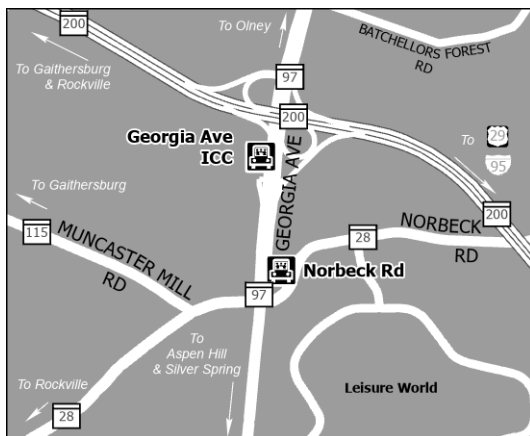
Ride On: 51

RIDE ON ROUTE 51

- Norbeck Park & Ride Lot
- Wintergate & Park Vista Drives
- Layhill & Bel Pre Roads
- Georgia & Hewitt Avenues
- Glenmont Metro Station

GEORGIA AVENUE INTERCOUNTY CONNECTOR (ICC)

LOCATION: West of Georgia Avenue (MD 97)
just south of the ICC in Silver Spring, Maryland202 spaces



SERVICES BUS ROUTES

MTA Commuter Bus Routes: 201, 204

Metrobus: Y7

RIDE ON ROUTE 53

MTA ROUTE: 201 - Gaithersburg P&R to BWI Airport
(express service via MD 200)

- Gaithersburg Park & Ride Lot
- NIST (weekdays only)
- Shady Grove Metro Station
- Georgia Avenue Park & Ride
- Burtonsville Park & Ride
- Dorsey MARC Station (Weekdays only)
- Arundel Mills Mall
- BWI Airport
- BWI MARC Station

MTA ROUTE: 204 - Frederick to College Park
(Express service via MD 200)

- Monocacy MARC Station
- Urbana Park & Ride Lot
- Gaithersburg Park & Ride Lot
- Georgia Avenue Park & Ride Lot
- Food & Drug Administration
- University of Maryland
- College Park Metro/MARC Station

METROBUS: Y7 - Georgia Avenue - Maryland Line

- Georgia Avenue ICC Park & Ride Lot
- Leisure World
- Aspen Hill
- Glenmont Metro Station
- Wheaton Metro Station
- Forest Glen Metro Station
- Silver Spring Transit Center

RIDE ON ROUTE 53: Shady Grove - Glenmont

- Shady Grove (East)
- Muncaster Mill & Redland Roads
- Muncaster Mill & Bowie Mill Roads
- Magruder High School (CERTAIN TRIPS)
- Bowie Mill/Cashell & Wickham Roads
- Olney Mill Road & MD 108
- MD 108 & Georgia Avenue
- Marian Assisted Living (CERTAIN TRIPS)
- Gold Mine Road & Heritage Hills Drive
- Montgomery General Hospital
- Lindenwood Drive & Old Baltimore Road
- Old Baltimore Road & MD 108
- Georgia Avenue & Prince Phillip Drive
- ICC Park & Ride Lot (AM/PM RUSH HOUR ONLY)
- Glenmont Metro Station

OTHER PARK & RIDE LOTS

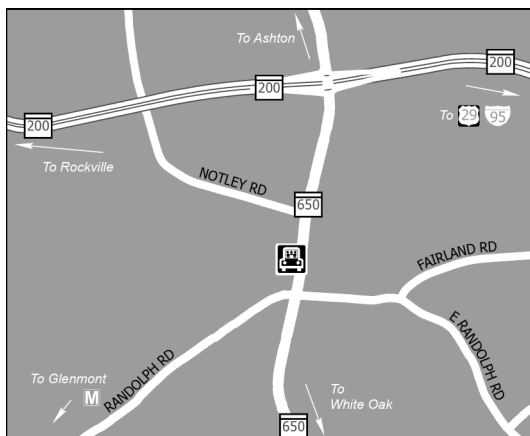
Available Elsewhere

in the County

MD 650 Corridor

COLESVILLE

LOCATION: MD 650 North of Randolph Road.....168 spaces



SERVICES BUS ROUTES

Metrobus: Z2

Ride On: 10 (On Randolph Road)

METROBUS: Z2 Colesville Ashton Line

- Olney
- Med-Star Montgomery Medical Center
- Ashton
- Cloverly
- Blake High School (CERTAIN TRIPS ONLY)
- Colesville
- White Oak
- Four Corners
- Silver Spring Transit Center

RIDE ON ROUTE 10 (on Randolph Road)

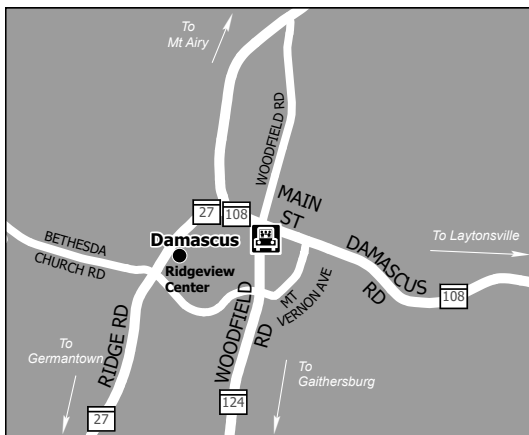
- Twinbrook Metro Station
- Randolph Road & Parklawn Drive
- Randolph & Veirs Mill Roads
- Randolph Road & Georgia Avenue
- Glenmont Metro Station
- Georgia Avenue & Randolph Road
- Randolph Road & New Hampshire Avenue

- Old Columbia Pike & East Randolph Road
- Stewart Lane & Old Columbia Pike
- Lockwood Drive & New Hampshire Avenue
- Hillandale (New Hampshire Avenue & Powder Mill Road)

DAMASCUS

Location: Damascus – MD Route 108

and Woodfield Road.....51 spaces



SERVICES BUS ROUTE

Ride On Route: 90

AM: Clockwise Damascus Loop

PM: Counterclockwise Damascus Loop

RIDE ON ROUTE 90

- Milestone Center
- Skylark Road & Ridge Road
- Woodfield Store
- MD 124 & Sweepstakes Road
- MD 27 & Sweepstakes Road
- MD 27 & MD 108 (Damascus)
- MD 124 & Sweepstakes Road
- MD 124 & Brink Road
- Queenair & Cessna (Montgomery Airpark)
- MD 124 & Airpark Road
- MD 124 & MD 115
- Shady Grove Metro Station (East)

Selected PARK & RIDE LOTS in Neighboring Jurisdictions

For other lots and public transportation information, please check with the local jurisdiction. Telephone numbers and websites are listed in the front of this brochure.

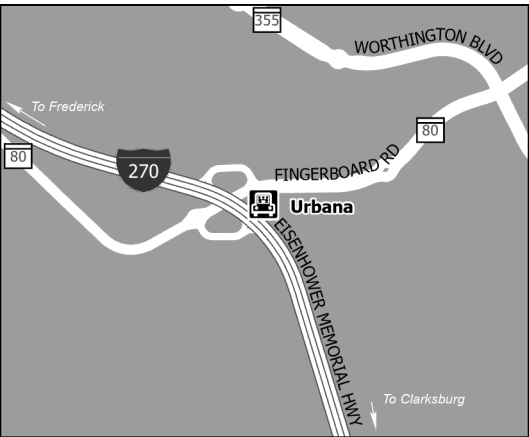
FREDERICK COUNTY

I-270 Corridor

URBANA

LOCATION: MD 80 and I-270 – Exit 26 N at Fingerboard

Road North Lot	164 spaces
South Lot	193 spaces



SERVICES BUS ROUTES

MTA: 204, 515

MTA 204: FREDERICK TO COLLEGE PARK

(express service via MD 200)

- Monocacy MARC Station
- Urbana Park & Ride Lot
- Gaithersburg Park & Ride Lot
- Georgia Avenue Park & Ride Lot
- Food & Drug Administration
- University of Maryland, College Park
- College Park Metro/MARC Station

MTA 515: FREDERICK/URBANA TO SHADY GROVE/ROCK SPRING BUSINESS PARK (express service via I-70 and I-270)

- North Frederick Park & Ride
- Downtown Frederick MARC Station
- Monocacy MARC Station
- Urbana Park & Ride Lot
- Shady Grove Metro Station
- Rock Spring Business Park

HOWARD COUNTY

US Route 29 Corridor

SCAGGSVILLE PARK & RIDE LOT

LOCATION: 8251 Old Columbia Road

US 29 and Scaggsville Road (MD 216), Fulton, MD..421 spaces



SERVICES BUS ROUTES

MTA: 203, 305, 315

MTA 203: COLUMBIA TO BETHESDA
(express serviced via US 29)

- Snowden River Park & Ride Lot
- Columbia Mall
- Scaggsville Park & Ride
- Burtonsville Park & Ride
- Food & Drug Administration
- USUHS
- WRNMMC/NIH

- Medical Center Metro

MTA 305: COLUMBIA AND SILVER SPRING TO WASHINGTON D.C.

(express service via US 29)

- The Mall in Columbia
- Broken Land Park & Ride
- Scaggsville Park & Ride
- Burtonsville Park & Ride
- Silver Spring Metro Station
- Washington D.C.

MTA 315: COLUMBIA AND SILVER SPRING TO WASHINGTON D.C.

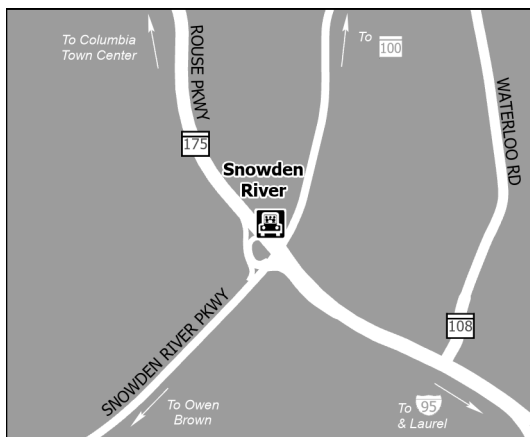
(express service via US 29)

- Lotte Plaza
- The Mall in Columbia
- Broken Land Park & Ride
- Scaggsville Park & Ride
- Burtonsville Park & Ride
- Silver Spring Metro Station
- Washington, D.C.

COLUMBIA AREA

SNOWDEN RIVER PARK & RIDE LOT

LOCATION: Route 175 & Snowden River Parkway.....210 spaces



SERVICES BUS ROUTES MTA 203

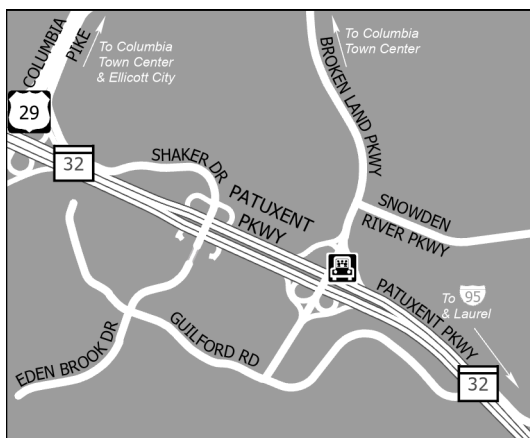
MTA 203: COLUMBIA TO BETHESDA

(express service via US 29)

- Snowden River Park & Ride Lot
- Columbia Mall
- Scaggsville Park & Ride Lot
- Burtonsville Park & Ride Lot
- Food & Drug Administration
- USUHS
- WRNMMC/NIH
- Medical Center Metro

BROKEN LAND PARK & RIDE LOT

LOCATION: Route 32 & Broken Land Parkway643 spaces



SERVICES BUS ROUTES: MTA: 305, 315

MTA 305: COLUMBIA AND SILVER SPRING

TO WASHINGTON, D.C. (express service via US 29)

- The Mall in Columbia
- Broken Land Park & Ride
- Scaggsville Park & Ride
- Burtonsville Park & Ride
- Silver Spring Metro Station
- Washington, D.C.

MTA 315: COLUMBIA AND SILVER SPRING

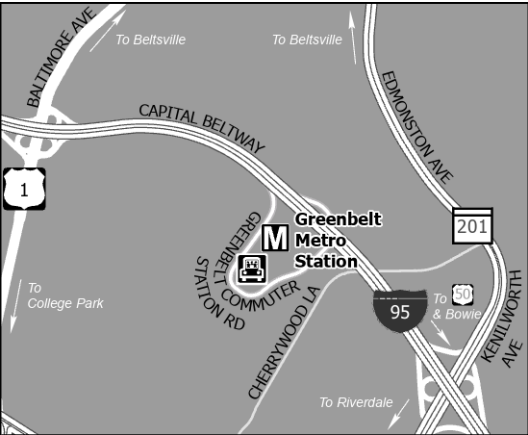
TO WASHINGTON, D.C. (express service via US 29)

- Lotte Plaza
- The Mall in Columbia
- Broken Land Park & Ride
- Scaggsville Park & Ride
- Burtonsville Park & Ride
- Silver Spring Metro Station
- Washington, D.C.

PRINCE GEORGE'S COUNTY

METRO-GREENBELT STATION

LOCATION: 5717 Greenbelt Metro Drive
I-495 exit 24.....3399 spaces



SERVICE BUS ROUTES: Metrobus C2

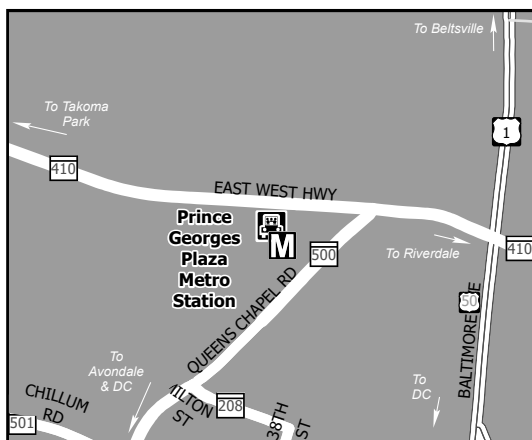
METRO ROUTE: C2 GREENBELT-TWINBROOK LINE

- Greenbelt Station
- Beltway Plaza
- University of Maryland
- Langley Park
- Takoma-Langley Crossroads Transit Center
- Four Corners
- Wheaton Station
- Parklawn Building
- Twinbrook Station

METRO-PRINCE GEORGE'S PLAZA MALL

LOCATION: 3575 EAST-WEST HIGHWAY

West of Belcrest Road, Hyattsville.....1068 spaces



SERVICE BUS ROUTES: METROBUS C4

METRO ROUTE: C4 GREENBELT-TWINBROOK LINE

- Prince George's Plaza station
- Langley Park
- Takoma-Langley Crossroads Transit Center
- Four Corners
- Wheaton Station

TAKOMA LANGLEY CROSSROADS

TRANSIT CENTER (NOT a Park & Ride lot)

Location: Langley Park, Corner of New Hampshire Avenue & University Boulevard (NO PARKING SPACES)



SERVICES BUS ROUTES:

Metrobus: C2 - C4 Greenbelt - Twinbrook Line
K6

New Hampshire Avenue – Maryland Line
Ride On: 15, 16, 18, 25

Metrobus: C2

- Greenbelt Metro Station
- Greenbelt Road & Rhode Island Avenue
- Campus Drive & Regents Circle (University of Maryland)
- Campus Drive & Presidential Drive (University of Maryland)
- Prince George's Plaza Metro Station
- University Boulevard & Riggs Road
- Takoma-Langley Crossroads Transit Center
- University Boulevard & Colesville Road
- University Boulevard & Warwick Towers
- Wheaton Metro Station
- Randolph Road & Veirs Mill Road
- Randolph Road & Lauderdale Drive
- Twinbrook Metro Station

Metrobus: C4

- University Boulevard & Riggs Road
- Takoma-Langley Crossroads Transit Center
- University Boulevard & Colesville Road
- University Boulevard & Sligo Creek Parkway
- Wheaton Metro Station
- Randolph Road & Veirs Mill Road
- Randolph Road and Lauderdale Drive
- Twinbrook Metro Station

Metrobus: K6

- Lockwood Drive and White Oak Shopping Center (White Oak Transit Center)
- Northampton Drive and Avenel Road
- Takoma-Langley Crossroads Transit Center
- Riggs Road & North Capital Street, NE
- Fort Totten Metro Station

Ride On: 15

- Takoma-Langley Crossroads Transit Center
- Flower Avenue & Piney Branch Road
- Silver Spring Transit Center

Ride On: 16

- Silver Spring Transit Center
- Sligo Avenue & Fenton Street
- Sligo Avenue & Piney Branch Road
- University Boulevard & Piney Branch Road
- Takoma-Langley Crossroads Transit Center
- New Hampshire Avenue & Ethan Allen Avenue
- Ethan Allen Avenue & Carroll Avenue
- Takoma Park Metro Station

Ride On: 17

- Silver Spring Transit Center
- Montgomery College (Philadelphia Avenue & Chicago Avenue)
- Philadelphia Avenue & Maple Avenue
- Carroll Avenue & Flower Avenue
- Takoma-Langley Crossroads Transit Center

Ride On: 18

- Silver Spring Transit Center
- 16th Street & Eastern Avenue
- Montgomery College (Fenton Street & Chicago Avenue)
- Takoma Park Metro Station
- Maple Avenue & Sligo Creek Parkway
- Carroll Avenue & Flower Avenue
- Takoma-Langley Crossroads Transit Center

Ride On: 25

- Takoma Park Metro Station
- Maple Avenue & Sligo Creek Parkway
- Houston Avenue & Roanoke Avenue
- Carroll Avenue & Flower Avenue
- Takoma-Langley Crossroads Transit Center





MC DOT

Montgomery County *Department of Transportation*



Better Ways To Work!

Montgomery County Commuter Services

www.montgomerycountymd.gov/commute • 240-773-BWTW (2989)

Montgomery County, Maryland
Department of Transportation

DIRECTOR'S OFFICE

COMMUTER SERVICES SECTION

101 Monroe Street, 10th Floor

Rockville, Maryland 20850

www.montgomerycountymd.gov/commute

