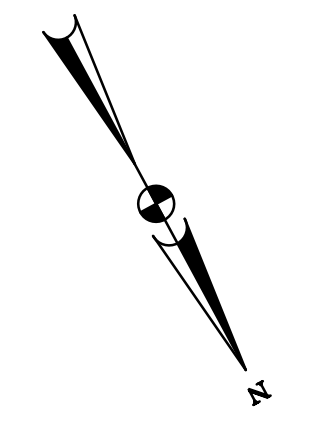
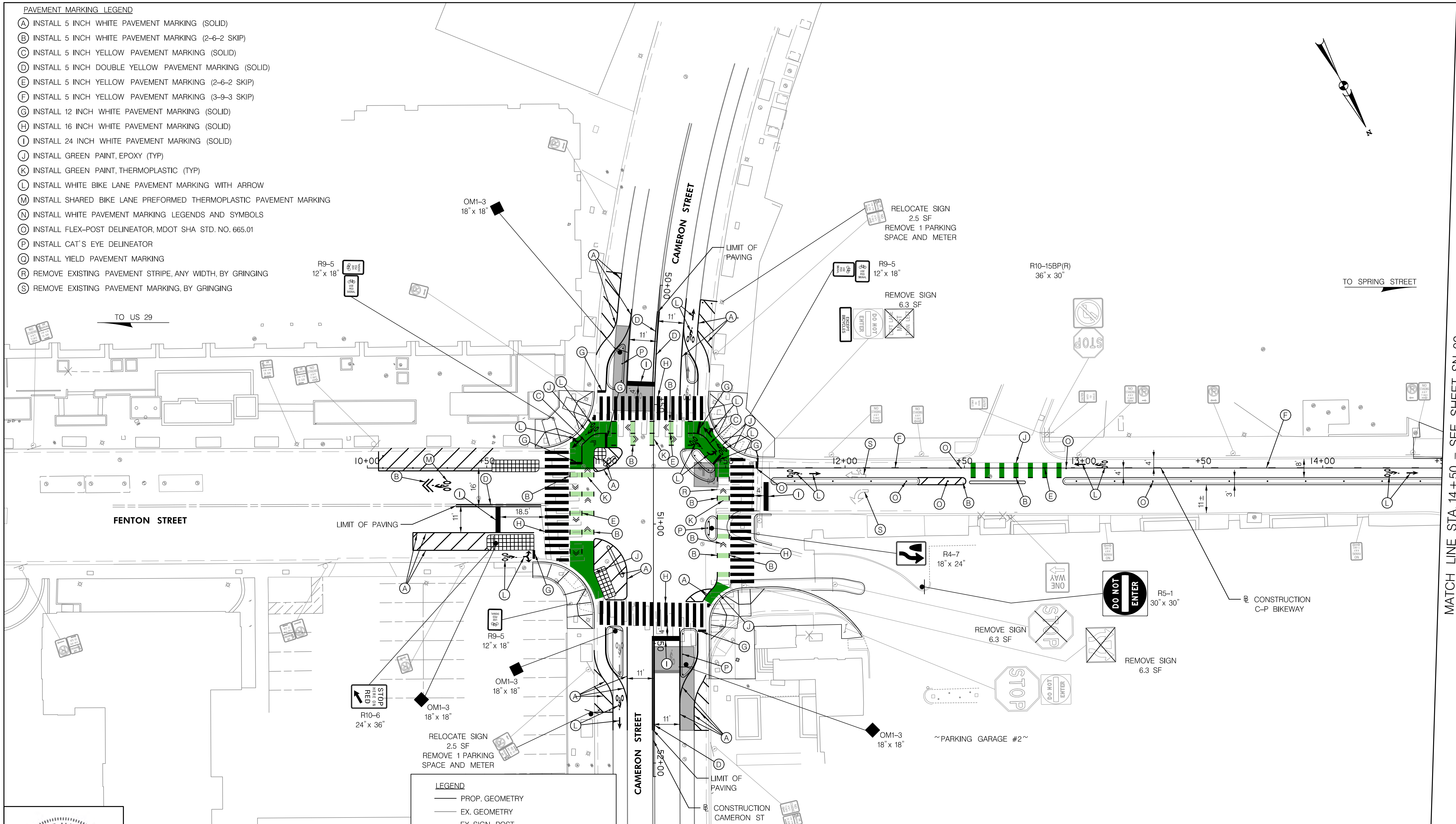


**PAVEMENT MARKING LEGEND**

- (A) INSTALL 5 INCH WHITE PAVEMENT MARKING (SOLID)
- (B) INSTALL 5 INCH WHITE PAVEMENT MARKING (2-6-2 SKIP)
- (C) INSTALL 5 INCH YELLOW PAVEMENT MARKING (SOLID)
- (D) INSTALL 5 INCH DOUBLE YELLOW PAVEMENT MARKING (SOLID)
- (E) INSTALL 5 INCH YELLOW PAVEMENT MARKING (2-6-2 SKIP)
- (F) INSTALL 5 INCH YELLOW PAVEMENT MARKING (3-9-3 SKIP)
- (G) INSTALL 12 INCH WHITE PAVEMENT MARKING (SOLID)
- (H) INSTALL 16 INCH WHITE PAVEMENT MARKING (SOLID)
- (I) INSTALL 24 INCH WHITE PAVEMENT MARKING (SOLID)
- (J) INSTALL GREEN PAINT, EPOXY (TYP)
- (K) INSTALL GREEN PAINT, THERMOPLASTIC (TYP)
- (L) INSTALL WHITE BIKE LANE PAVEMENT MARKING WITH ARROW
- (M) INSTALL SHARED BIKE LANE PREFORMED THERMOPLASTIC PAVEMENT MARKING
- (N) INSTALL WHITE PAVEMENT MARKING LEGENDS AND SYMBOLS
- (O) INSTALL FLEX-POST DELINEATOR, MDOT SHA STD. NO. 665.01
- (P) INSTALL CAT'S EYE DELINEATOR
- (Q) INSTALL YIELD PAVEMENT MARKING
- (R) REMOVE EXISTING PAVEMENT STRIPE, ANY WIDTH, BY GRINDING
- (S) REMOVE EXISTING PAVEMENT MARKING, BY GRINDING



TO US 29

TO SPRING STREET

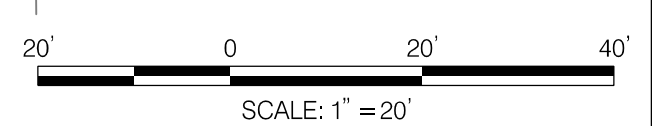
FENTON STREET

CAMERON STREET

CAMERON STREET

MATCH LINE STA. 14+50 - SEE SHEET SN-02

SN-01



**LEGEND**

	PROP. GEOMETRY
	EX. GEOMETRY
	EX. SIGN POST
	PR. SIGN POST
	EX. SIGN TO BE REMOVED

NO.	REVISION	BY	APP'D	DATE

DESIGNED BY: DHM	DATE: AUGUST, 2020
DRAWN BY: DHM	DATE: AUGUST, 2020
CHECKED BY: KCW/SJZ	DATE: AUGUST, 2020
DRAWING NO.:	DATE:
RECOMMENDED FOR APPROVAL	
Chief, Design Section	Date
APPROVED	Date
SEE COVERSHEET FOR SIGNATURES	
Chief, Division of Transportation Engineering	Date

**DEPARTMENT OF TRANSPORTATION**  
**DIVISION OF TRANSPORTATION ENGINEERING**  
**MONTGOMERY COUNTY, MARYLAND**

CAMERON STREET TO PLANNING PLACE  
BIKEWAY  
SIGNING AND MARKING PLAN

SCALE: 1"=20'      SHEET 20 of 33

Friday, August 28, 2020 AT 02:42 PM U:\202601401\33 Cameron to Planning Bikeway\700 CADD\700 Sheet\pSN-P001\_CPBikeway.dgn



PROFESSIONAL CERTIFICATION:  
I HEREBY CERTIFY THAT THESE DOCUMENTS WERE PREPARED OR APPROVED BY ME, AND THAT I AM A DULY LICENSED PROFESSIONAL ENGINEER UNDER THE LAWS OF THE STATE OF MARYLAND.  
LICENSE NO: 46328      EXPIRATION DATE: 12/31/2020



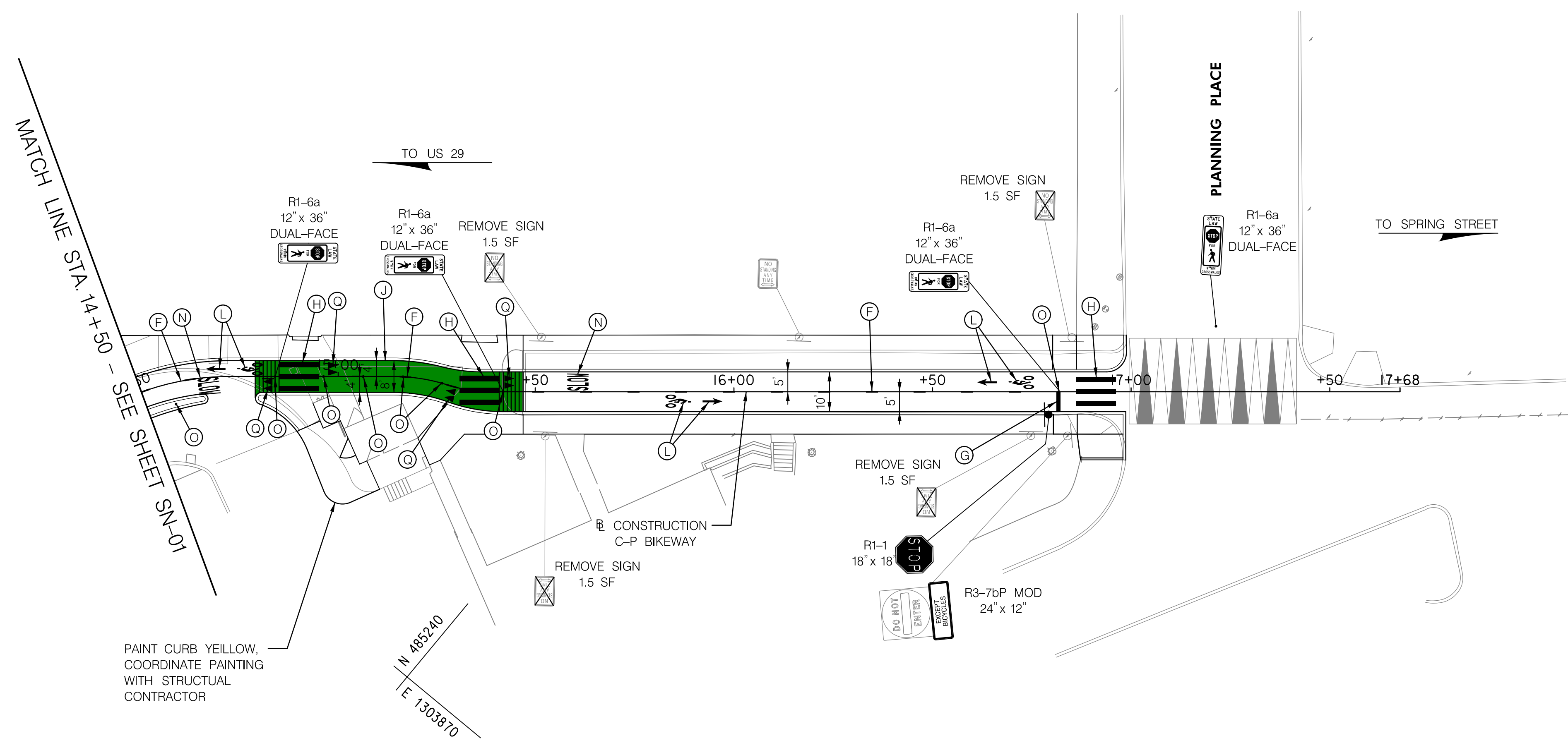
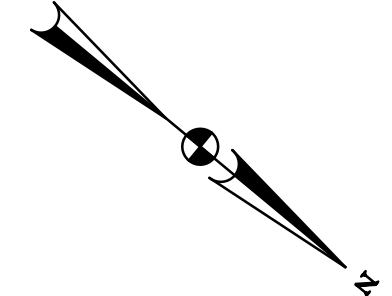
810 Gleneagles Court, Suite 300  
Baltimore, MD 21286  
www.stantec.com





**PAVEMENT MARKING LEGEND**


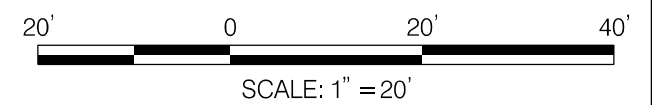
- (A) INSTALL 5 INCH WHITE PAVEMENT MARKING (SOLID)
- (B) INSTALL 5 INCH WHITE PAVEMENT MARKING (2-6-2 SKIP)
- (C) INSTALL 5 INCH YELLOW PAVEMENT MARKING (SOLID)
- (D) INSTALL 5 INCH DOUBLE YELLOW PAVEMENT MARKING (SOLID)
- (E) INSTALL 5 INCH YELLOW PAVEMENT MARKING (2-6-2 SKIP)
- (F) INSTALL 5 INCH YELLOW PAVEMENT MARKING (3-9-3 SKIP)
- (G) INSTALL 12 INCH WHITE PAVEMENT MARKING (SOLID)
- (H) INSTALL 16 INCH WHITE PAVEMENT MARKING (SOLID)
- (I) INSTALL 24 INCH WHITE PAVEMENT MARKING (SOLID)
- (J) INSTALL GREEN PAINT, EPOXY (TYP)
- (K) INSTALL GREEN PAINT, THERMOPLASTIC (TYP)
- (L) INSTALL WHITE BIKE LANE PAVEMENT MARKING WITH ARROW
- (M) INSTALL SHARED BIKE LANE PREFORMED THERMOPLASTIC PAVEMENT MARKING
- (N) INSTALL WHITE PAVEMENT MARKING LEGENDS AND SYMBOLS
- (O) INSTALL FLEX-POST DELINEATOR, MDOT SHA STD. NO. 665.01
- (P) INSTALL CAT'S EYE DELINEATOR
- (Q) INSTALL YIELD PAVEMENT MARKING
- (R) REMOVE EXISTING PAVEMENT STRIPE, ANY WIDTH, BY GRINDING
- (S) REMOVE EXISTING PAVEMENT MARKING, BY GRINDING



PAINT CURB YELLOW,  
COORDINATE PAINTING  
WITH STRUCTURAL  
CONTRACTOR

**LEGEND**

	PROP. GEOMETRY
	EX. GEOMETRY
	EX. SIGN POST
	PR. SIGN POST
	EX. SIGN TO BE REMOVED



PROFESSIONAL CERTIFICATION:  
I HEREBY CERTIFY THAT THESE DOCUMENTS WERE PREPARED  
OR APPROVED BY ME, AND THAT I AM A DULY LICENSED  
PROFESSIONAL ENGINEER UNDER THE LAWS OF THE STATE  
OF MARYLAND.  
LICENSE NO.: 46328 EXPIRATION DATE: 12/31/2020



NO.	REVISION	BY	APP'D	DATE

DESIGNED BY: DHM	DATE: AUGUST, 2020
DRAWN BY: DHM	DATE: AUGUST, 2020
CHECKED BY: KCW/SJZ	DATE: AUGUST, 2020
DRAWING NO.:	DATE:
RECOMMENDED FOR APPROVAL	
Chief, Design Section	Date
APPROVED	
Chief, Division of Transportation Engineering	Date

**SEE COVERSHEET FOR SIGNATURES**

SN-02

**DEPARTMENT OF TRANSPORTATION  
DIVISION OF TRANSPORTATION ENGINEERING  
MONTGOMERY COUNTY, MARYLAND**

CAMERON STREET TO PLANNING PLACE  
BIKEWAY  
SIGNING AND MARKING PLAN

SCALE: 1"=20' SHEET 21 of 33

Tuesday, August 25, 2020 AT 09:15 AM  
U:\2020\1401\33 Cameron to Planning Bikeway\700 CADD\700 Sheet\PSH-P002\_CP\Bikeway.dgn