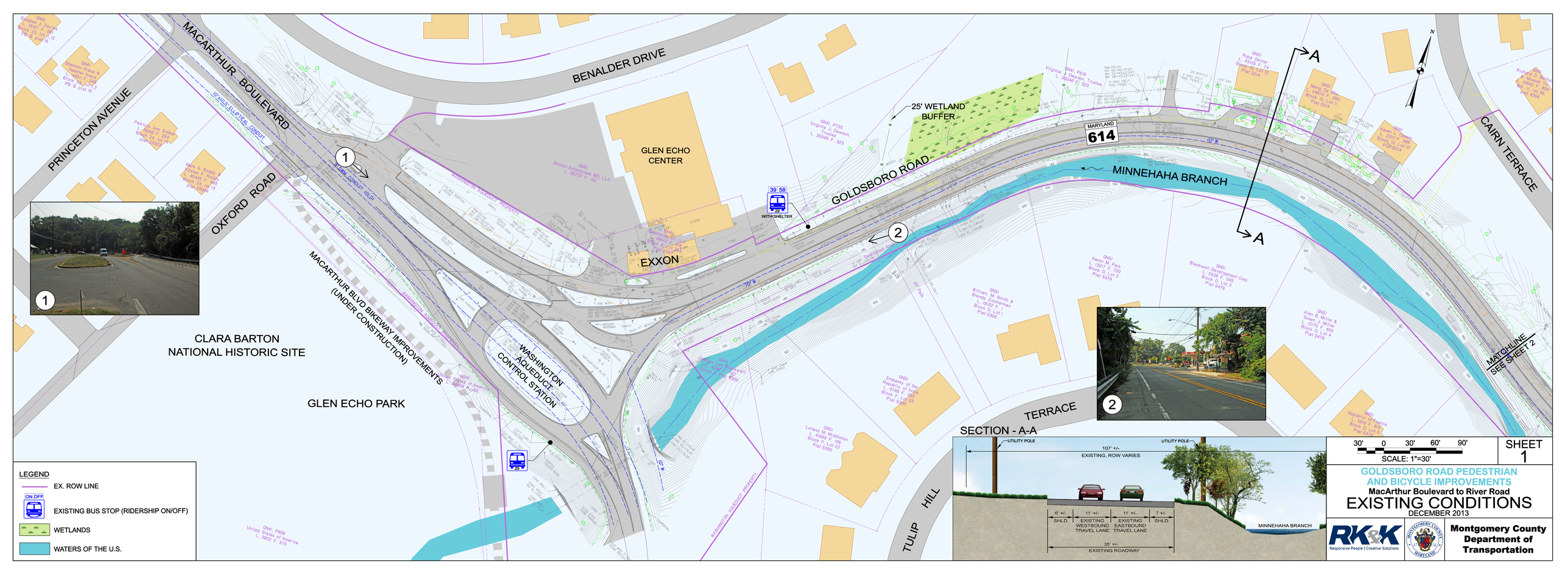
MACARTHUR BOULEVARD
BENALDER DRIVE
PRINCETON AVENUE
OXFORD ROAD
CAIRN TERRACE
GOLDSBORO ROAD
MARYLAND 614
MINNEHAHA BRANCH
GLEN ECHO CENTER
EXXON
25' WETLAND BUFFER
39' 58
WITH SHELTER
MACARTHUR BLVD BIKEWAY IMPROVEMENTS (UNDER CONSTRUCTION)
WASHINGTON AQUEDUCT CONTROL STATION
CLARA BARTON NATIONAL HISTORIC SITE
GLEN ECHO PARK
TULIP HILL
TERRACE
MATCHLINE SEE SHEET 2
A
A
1
2
N
LEGEND
EX. ROW LINE
ON OFF
EXISTING BUS STOP (RIDERSHIP ON/OFF)
WETLANDS
WATERS OF THE U.S.
SECTION - A-A
UTILITY POLE
UTILITY POLE
107' +/-
EXISTING, ROW VARIES
6' +/-
SHLD
11' +/-
EXISTING WESTBOUND TRAVEL LANE
11' +/-
EXISTING EASTBOUND TRAVEL LANE
7' +/-
SHLD
35' +/-
EXISTING ROADWAY
MINNEHAHA BRANCH
30' 0 30' 60' 90'
SCALE: 1"=30'
SHEET 1
GOLDSBORO ROAD PEDESTRIAN AND BICYCLE IMPROVEMENTS
MacArthur Boulevard to River Road
EXISTING CONDITIONS
DECEMBER 2013
RK&K
Responsive People | Creative Solutions
Montgomery County Department of Transportation





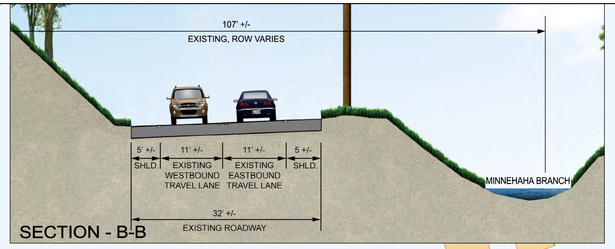

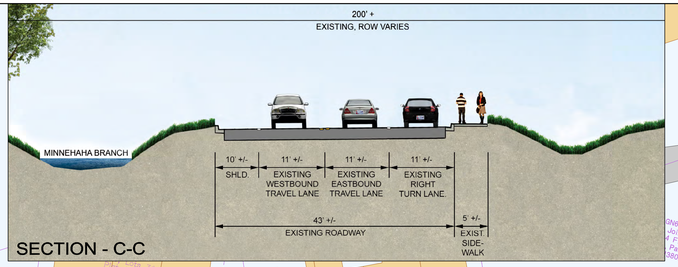

LEGEND

- EX. ROW LINE
- EXISTING BUS STOP (RIDERSHIP ON/OFF)
- WETLANDS
- WATERS OF THE U.S.

30' 0 30' 60' 90'
SCALE: 1"=30'

SHEET 2

GOLDSBORO ROAD PEDESTRIAN AND BICYCLE IMPROVEMENTS

MacArthur Boulevard to River Road

EXISTING CONDITIONS

DECEMBER 2013

RK&K Responsive People | Creative Solutions

Montgomery County Department of Transportation

GOLDLEAF DRIVE

MINNEHAHA BRANCH

MATCHLINE SEE SHEET 2

MARYLAND 614

GOLDSBORO ROAD

AVALON COURT

AVALON DRIVE

GOLDSBORO OFFICE SUITES

MINNEHAHA BRANCH

EX. PEDESTRIAN BRIDGE

REDWING ROAD

WEDGEWOOD ROAD

RAMSGATE ROAD

MATCHLINE SEE SHEET 4

LEGEND

- EX. ROW LINE
- EXISTING BUS STOP (RIDERSHIP ON/OFF)
- WETLANDS
- WATERS OF THE U.S.

30' 0 30' 60' 90'

SCALE: 1"=30'

SHEET 3

GOLDSBORO ROAD PEDESTRIAN AND BICYCLE IMPROVEMENTS

MacArthur Boulevard to River Road

EXISTING CONDITIONS

DECEMBER 2013

RK&K Responsive People | Creative Solutions

Montgomery County Department of Transportation

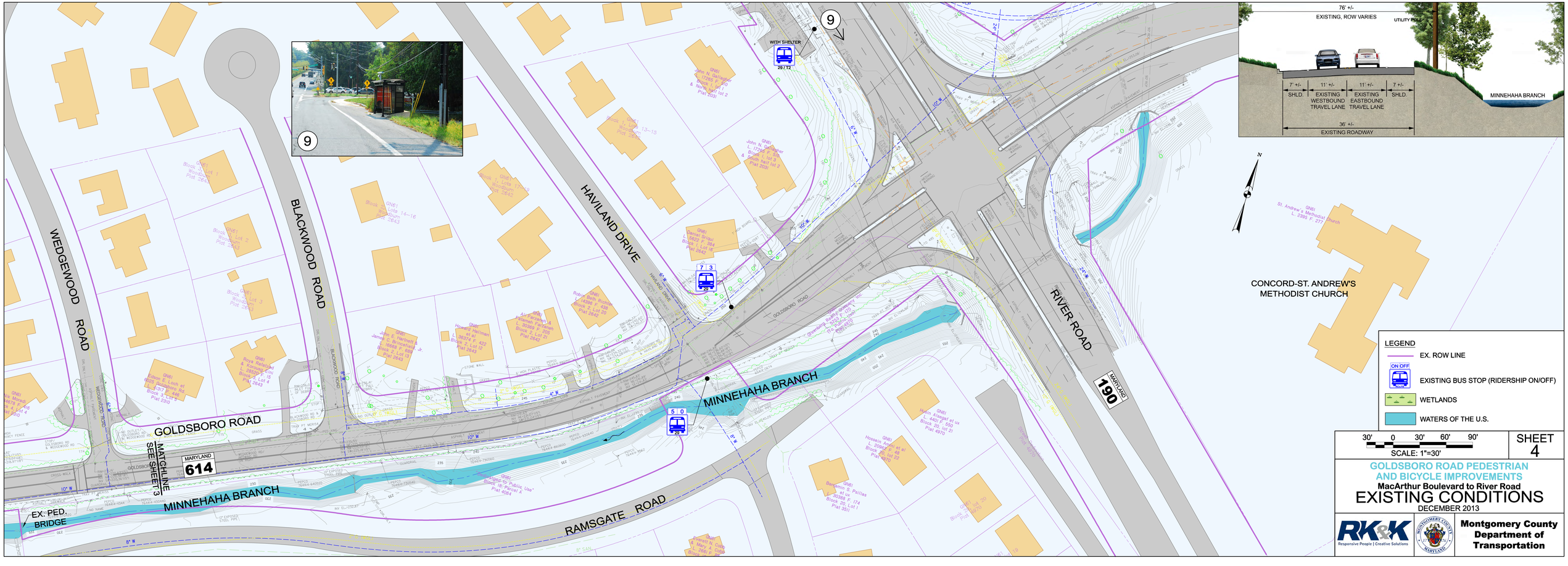

76' +/-
EXISTING, ROW VARIES
UTILITY POLE
7' +/-
SHLD.
11' +/-
EXISTING WESTBOUND TRAVEL LANE
11' +/-
EXISTING EASTBOUND TRAVEL LANE
7' +/-
SHLD.
36' +/-
EXISTING ROADWAY
MINNEHAHA BRANCH
WEDGEWOOD ROAD
BLACKWOOD ROAD
HAVILAND DRIVE
GOLDSBORO ROAD
RIVER ROAD
MINNEHAHA BRANCH
RAMSGATE ROAD
MARYLAND 614
MARYLAND 190
MATCHLINE SEE SHEET 3
EX. PED. BRIDGE
CONCORD-ST. ANDREW'S METHODIST CHURCH
WITH SHELTER
9
LEGEND
EX. ROW LINE
EXISTING BUS STOP (RIDERSHIP ON/OFF)
WETLANDS
WATERS OF THE U.S.
30' 0 30' 60' 90'
SCALE: 1"=30'
SHEET 4
GOLDSBORO ROAD PEDESTRIAN AND BICYCLE IMPROVEMENTS
MacArthur Boulevard to River Road
EXISTING CONDITIONS
DECEMBER 2013
RK&K
Responsive People | Creative Solutions
Montgomery County Department of Transportation