Montgomery County Planning
Montgomery County Department of Transportation

BRADLEY BOULEVARD (MD 191) IMPROVEMENTS PROJECT

ALTERNATE 4A - 8' SHARED USE PATH NORTH SIDE AND SIDEWALK SOUTH SIDE WITH BIKEABLE SHOULDERS

WILSON LANE TO MCLEAN DRIVE

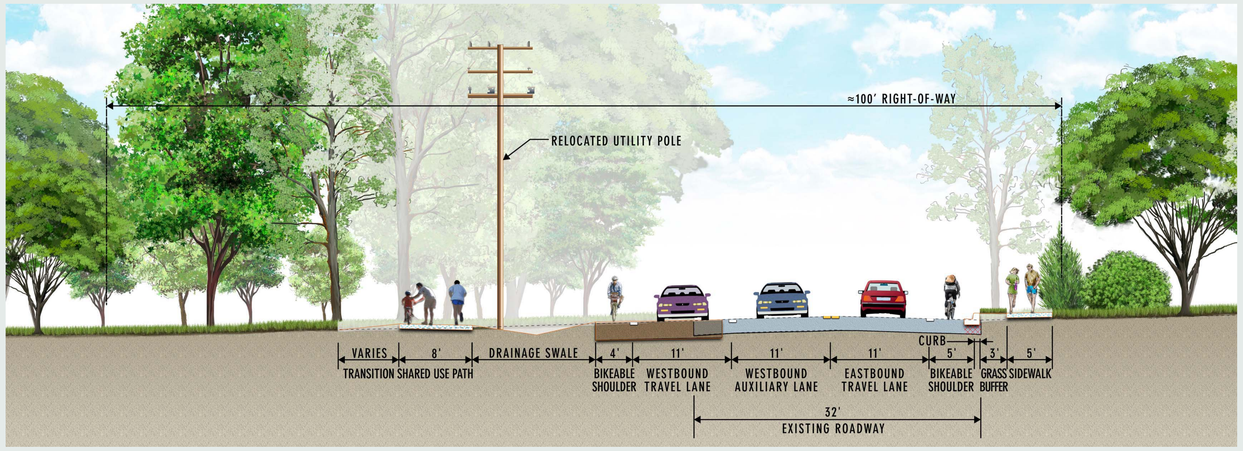

BRITE DRIVE TO AUDUBON ROAD

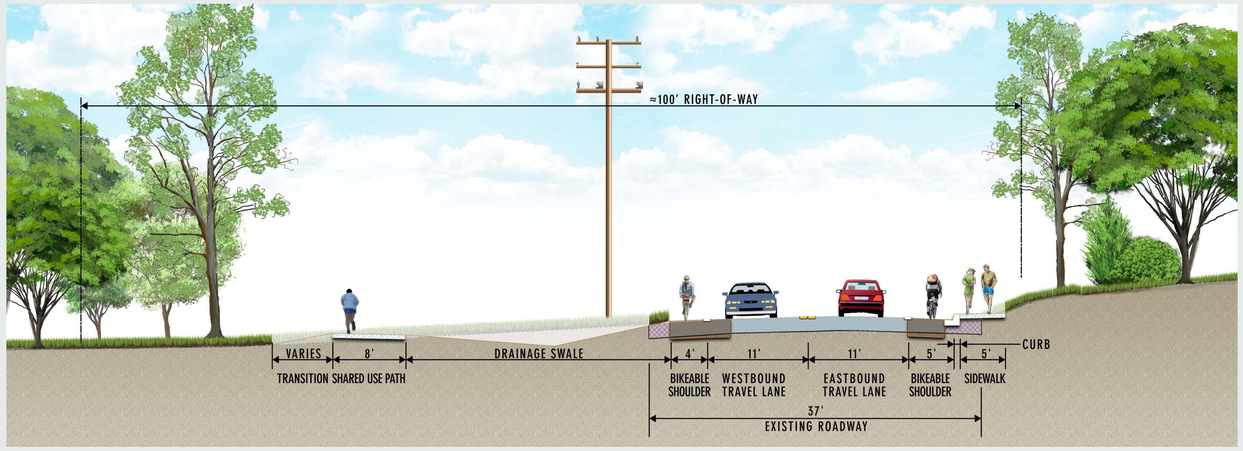

MCLEAN DRIVE TO DURBIN ROAD

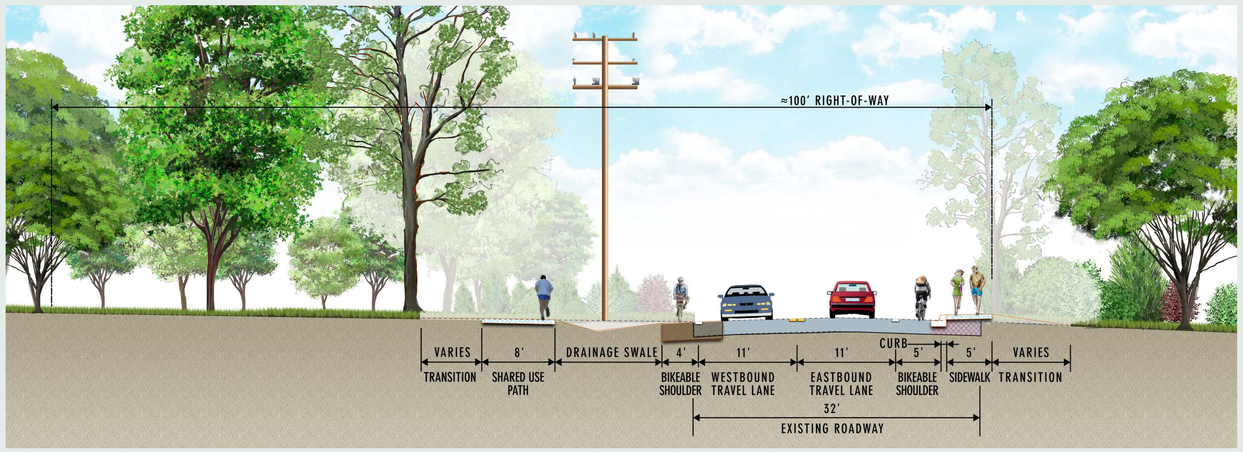

AUDUBON ROAD TO BARRETT LANE

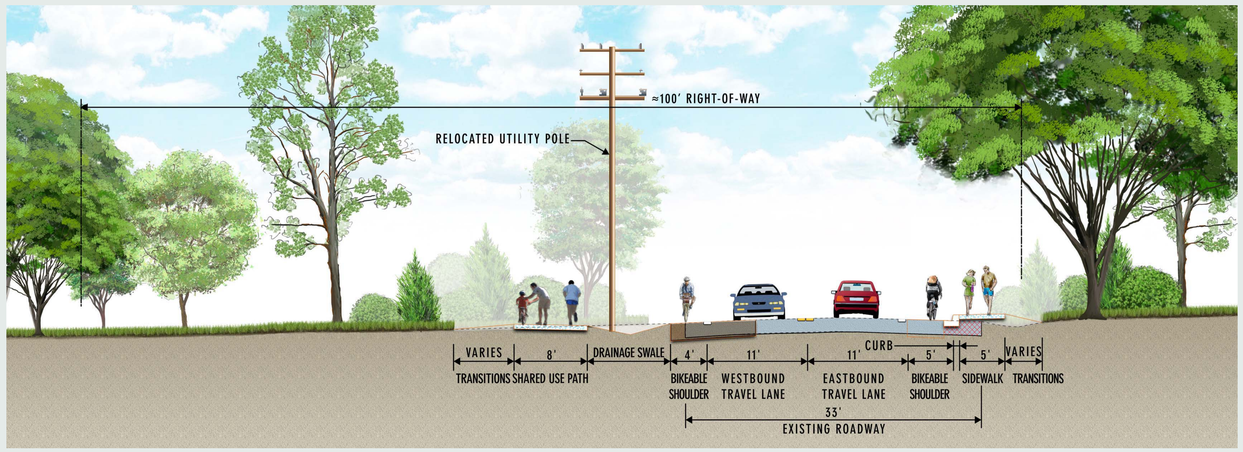

DURBIN ROAD TO BRITE DRIVE

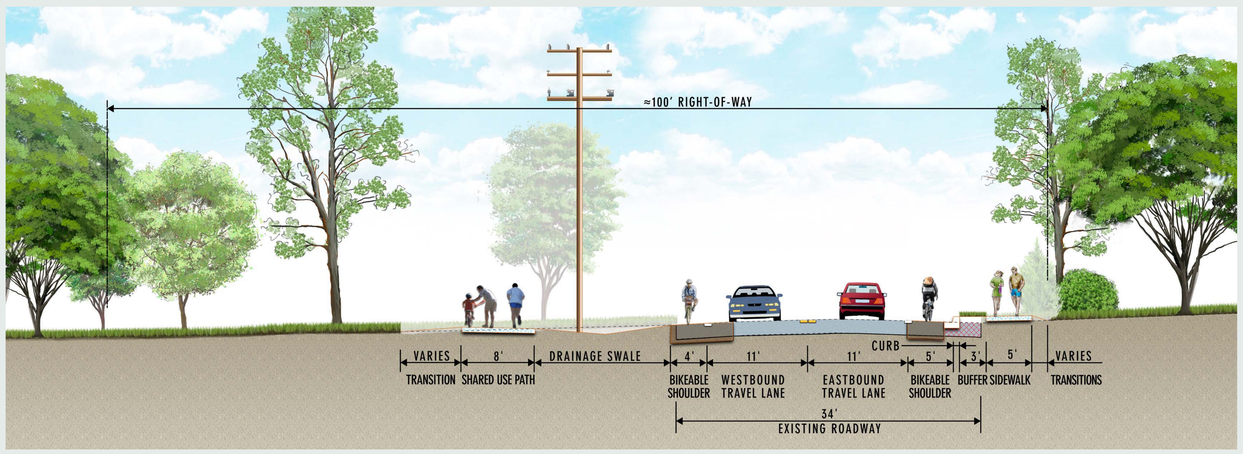

BARRETT LANE TO GOLDSBORO ROAD

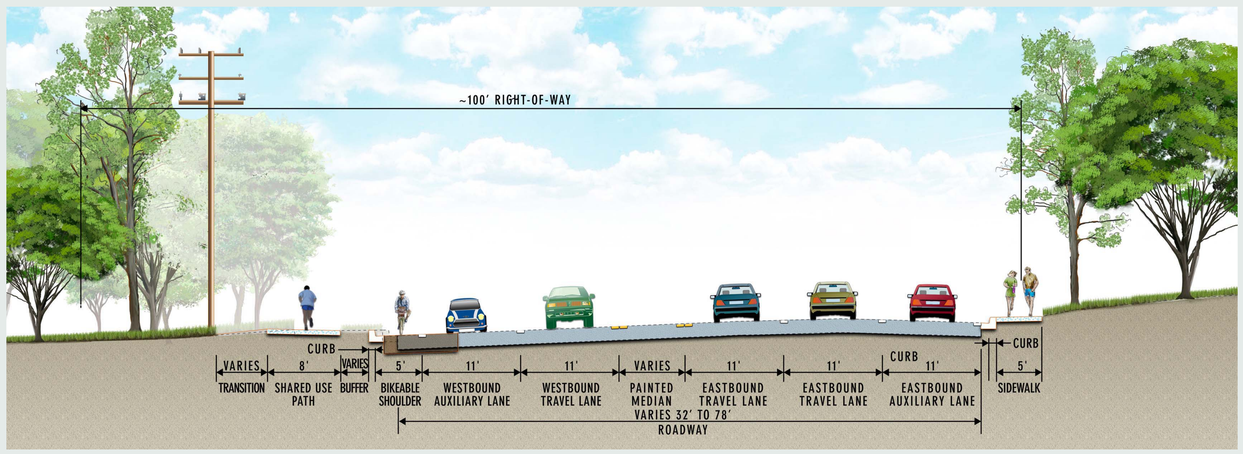

LEGEND

Existing Roadway | Shared Use Path or Sidewalk | Proposed Full Depth Pavement Construction | Existing to be Removed

WR&A WHITMAN, REQUARDT & ASSOCIATES, LLP
ENGINEERS · ARCHITECTS · PLANNERS EST. 1915