



# MONTGOMERY COUNTY EXECUTIVE ORDER

Offices of the County Executive • 101 Monroe Street • Rockville, Maryland 20850

Subject Fire Lane Establishment Order Strathmore Local Park	Executive Order No. 020-23	Subject Suffix
Originating Department Montgomery County Department of Permitting Services	Department Number MCDPS 2-23	Effective Date 2/14/2023

### Fire Lane Establishment Order

Pursuant to Section 22 - 33, Montgomery County Code, 1971, as amended, you are hereby notified that a Fire Lane has been established as described in this order. You are hereby ordered to post fire lane signs and paint curbs/pavement (painting optional) as identified below. When signs and paint work (painting optional) have been completed, this order will authorize the enforcement of this Fire Lane by appropriate police and fire officials. Compliance with this order must be achieved within 30 days of receipt.

LOCATION: 3210 Beaverwood La.  
\_\_\_\_\_  
\_\_\_\_\_

All areas where indicated by signs and paint.

- SIGNS - - (See attached diagram for location of sign placement)



\$250 FINE

FIRE LANE

Signs must be posted so that it is not possible to park a vehicle without being in sight of a sign. Signs may be no further apart than 100 feet

\_\_\_\_\_  
(Red letters on white background)

- PAINT - - (See attached diagram if painting).

Paint must be traffic yellow with lines of sufficient width to be readily identifiable/readable by motor vehicle operators.

*Richard E. Merck*

\_\_\_\_\_  
Fire Marshal, Montgomery County Department of Permitting Services



MONTGOMERY COUNTY FIRE AND RESCUE SERVICE

Date: 1-24-2023

Fire Lane Establishment Order

Pursuant to Section 22-33, Montgomery County Code, 1971, as amended, you are hereby notified that a Fire Lane has been established as described in this order. You are hereby ordered to post fire lane signs and paint curbs/pavement as identified below. When signs or paint work has been completed, this order will authorize the enforcement of this Fire Lane by appropriate police or fire officials. Compliance with this order must be achieved within 30 days of receipt when any of the following conditions are met:

- One or more structures addressed from the subject road are occupied;
• The road or accessway is available for use and at least one building permit for an address on the subject road has been issued; or
• The road or accessway is necessary fire department access.

LOCATION: Strathmore Local Park
3210 Beaverwood Lane, Aspen Hill, Maryland 20906

Delineate all areas where indicated by signs and/or paint.

[X] SIGNS -- (See attached diagram for location of sign placement)



(Red letters on white background)

Signs must be posted so that it is not possible to park a vehicle without being in sight of a sign. Signs may be no further apart than 100 feet.

[ ] PAINT -- (See attached diagram when painting is required)

Paint must be traffic yellow with lines of Sufficient width to be readily identifiable/readable by motor vehicle operators.

LS1189

[Handwritten signature]

Signature of Order Writer/I.D. #

February 13, 2023

Cc: Fire Code Enforcement Section
Attachment: Fire Lane Diagram

FIRE LANE ESTABLISHMENT FORM

BUILDING OR SUBDIVISION NAME: Strathmore Local Park

FIRE LANE LOCATION/ADDRESS: 3210 Beaverwood Lane, Aspen Hill, Maryland 20906

See attached drawing for designated fire lanes:

I have received the drawing and instructions for installing the designated fire lanes on property not owned by state or local government.

NAME AND TITLE OF PROPERTY REPRESENTATIVE

NAME: Andy Frank TITLE: Division Chief of Park Development Division

SIGNATURE: *andy frank*

PHONE: 301-650-2886 DATE: 1-24-2023

ADDRESS (where processed order will be mailed):  
Montgomery County Department of Parks  
c/o Bob Green - Project Manager  
2425 Reddie Drive, 11th Floor, Wheaton, Maryland 20902

The designated fire lanes are the minimum necessary for fire/rescue access and are in accordance with Section 22-33 of the Fire Safety Code.

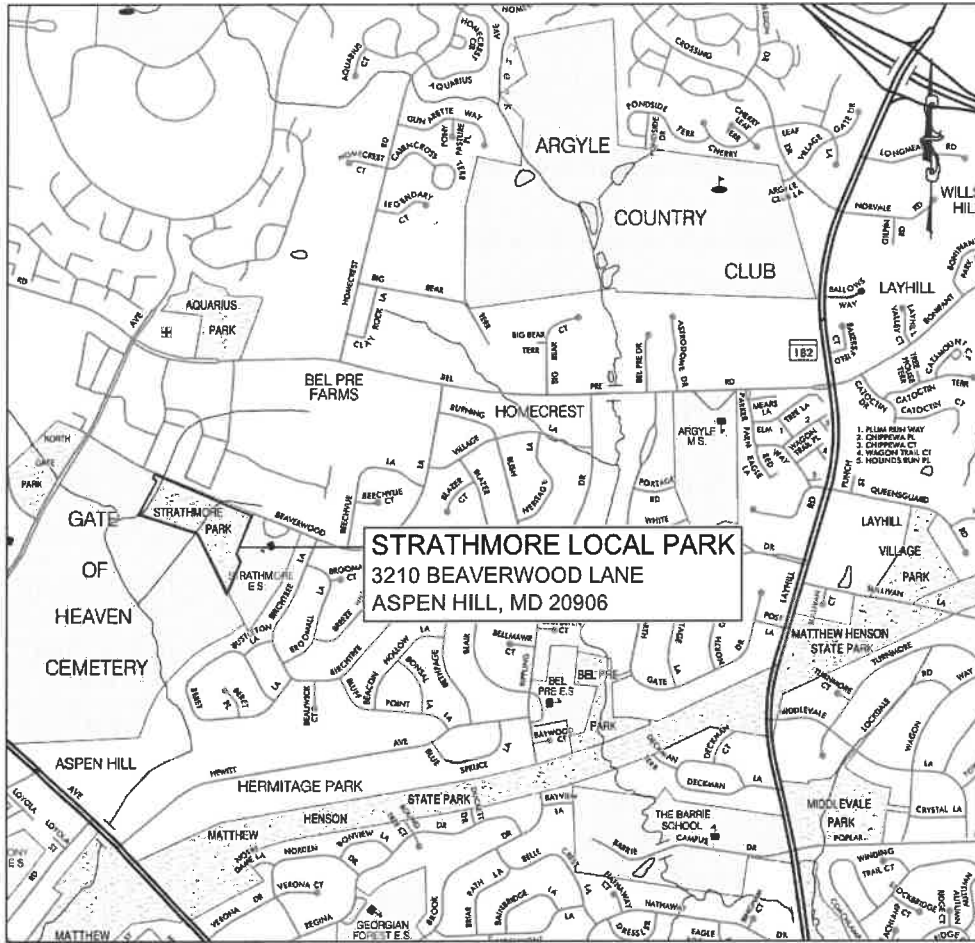
NAME: Marie LaBaw SIGNATURE: *Marie LaBaw*

STA.#: DPS I.D.#: LS1189 DATE: February 13, 2023

Comments: \_\_\_\_\_

Fire Lane Installed Per Order

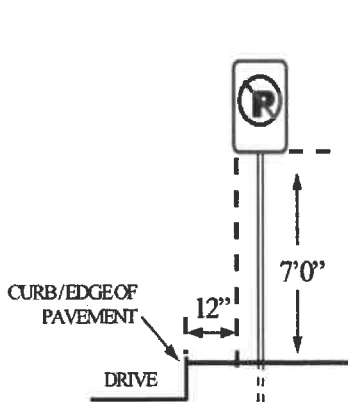
NAME: \_\_\_\_\_ DATE: \_\_\_\_\_



**STRATHMORE LOCAL PARK**  
 3210 BEAVERWOOD LANE  
 ASPEN HILL, MD 20906

**VICINITY MAP**

SCALE: 1" = 2000'



SIGN PLACEMENT DIAGRAM



FIRE LANE SIGNS

GENERAL NOTES:

1. SIGNS TO BE CONSISTENT WITH THE MONTGOMERY COUNTY FIRE AND RESCUE (MCFR) GUIDELINES.
2. FIRE LANE SIGNS TO BE 12" WIDE BY 18" HIGH.



**CLARK | AZAR & ASSOCIATES**  
 20440 Century Blvd, Suite 220  
 Germantown, MD. 20874  
 T(301) 528-2010  
 www.clarkazar.com  
 A Woman Owned Small Business

STRATHMORE LOCAL PARK RENOVATION PROJECT  
 MONTGOMERY COUNTY DEPARTMENT OF PARKS  
 3210 BEAVERWOOD LANE  
 ASPEN HILL, MARYLAND 20906  
 FIRE LANE ORDER DETAILS

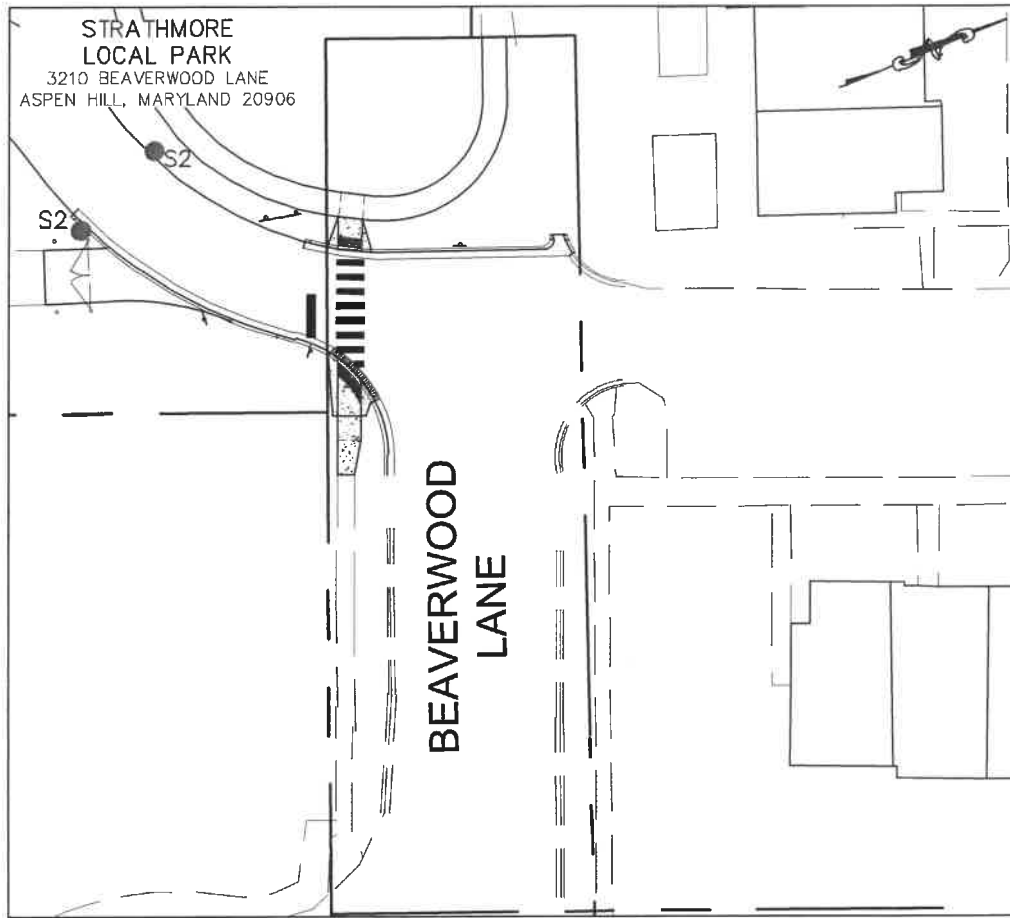
JOB NO.: 105.028

SCALE: 1" = 2000'

DATE: JANUARY 2023

SHEET NUMBER:

1 OF 2



**FIRE LANE PLAN**

SCALE: 1" = 2000'

**LEGEND**

S1 ● FIRE LANE SIGN (TYP.)



**CLARK | AZAR & ASSOCIATES**  
 20440 Century Blvd, Suite 220  
 Germantown, MD, 20874  
 T(301) 528-2010  
 www.clarkazar.com  
 A Woman Owned Small Business

STRATHMORE LOCAL PARK RENOVATION PROJECT  
 MONTGOMERY COUNTY DEPARTMENT OF PARKS  
 3210 BEAVERWOOD LANE  
 ASPEN HILL, MARYLAND 20906  
 FIRE LANE ORDER DETAILS

JOB NO.: 105.028

SCALE: 1" = 2000'

DATE: JANUARY 2023

SHEET NUMBER:

2 OF 2