



MONTGOMERY COUNTY EXECUTIVE ORDER

Offices of the County Executive • 101 Monroe Street • Rockville, Maryland 20850

Subject Fire Lane Establishment Order Neelsville Middle School	Executive Order No. 038-22	Subject Suffix
Originating Department Montgomery County Department of Permitting Services	Department Number MCDPS 13-22	Effective Date 3/24/2022

Fire Lane Establishment Order

Pursuant to Section 22 - 33, Montgomery County Code, 1971, as amended, you are hereby notified that a Fire Lane has been established as described in this order. You are hereby ordered to post fire lane signs and paint curbs/pavement (painting optional) as identified below. When signs and paint work (painting optional) have been completed, this order will authorize the enforcement of this Fire Lane by appropriate police and fire officials. Compliance with this order must be achieved within 30 days of receipt.

LOCATION: 11700 Neelsville Church Rd.

All areas where indicated by signs and paint.

☒ SIGNS - - (See attached diagram for location of sign placement)



\$250 FINE

FIRE LANE

Signs must be posted so that it is not possible to park a vehicle without being in sight of a sign. Signs may be no further apart than 100 feet

(Red letters on white background)

☐ PAINT - - (See attached diagram if painting).

Paint must be traffic yellow with lines of sufficient width to be readily identifiable/readable by motor vehicle operators.

Richard E Merck

Fire Marshal, Montgomery County Department of Permitting Services



MONTGOMERY COUNTY FIRE AND RESCUE SERVICE

Date: 1/20/22

Fire Lane Establishment Order

Pursuant to Section 22-33, Montgomery County Code, 1971, as amended, you are hereby notified that a Fire Lane has been established as described in this order. You are hereby ordered to post fire lane signs and paint curbs/pavement as identified below. When signs or paint work has been completed, this order will authorize the enforcement of this Fire Lane by appropriate police or fire officials. Compliance with this order must be achieved within 30 days of receipt when any of the following conditions are met:

- One or more structures addressed from the subject road are occupied;
- The road or accessway is available for use and at least one building permit for an address on the subject road has been issued; or
- The road or accessway is necessary fire department access.

LOCATION: 11700 Neelsville Church Road
Germantown Maryland 20876

Delineate all areas where indicated by signs and/or paint.

☒ **SIGNS** -- (See attached diagram for location of sign placement)



(Red letters on white background)

Signs must be posted so that it is not possible to park a vehicle without being in sight of a sign. Signs may be no further apart than 100 feet.

☐ **PAINT** -- (See attached diagram when painting is required)

Paint must be traffic yellow with lines of sufficient width to be readily identifiable/readable by motor vehicle operators.

LS1189

Signature of Order Writer/I.D. #

March 17, 2022

Cc: Fire Code Enforcement Section
Attachment: Fire Lane Diagram

FIRE LANE ESTABLISHMENT FORM


BUILDING OR SUBDIVISION NAME: Neelsville Middle SchoolFIRE LANE LOCATION/ADDRESS: 11700 Nellsville Church Road
Germantown Maryland 20876

See attached drawing for designated fire lanes:

I have received the drawing and instructions for installing the designated fire lanes on property not owned by state or local government.

NAME AND TITLE OF PROPERTY REPRESENTATIVENAME: Gary Mosesman TITLE: Director of ConstructionSIGNATURE: PHONE: 240-314-1000 DATE: 1/20/22

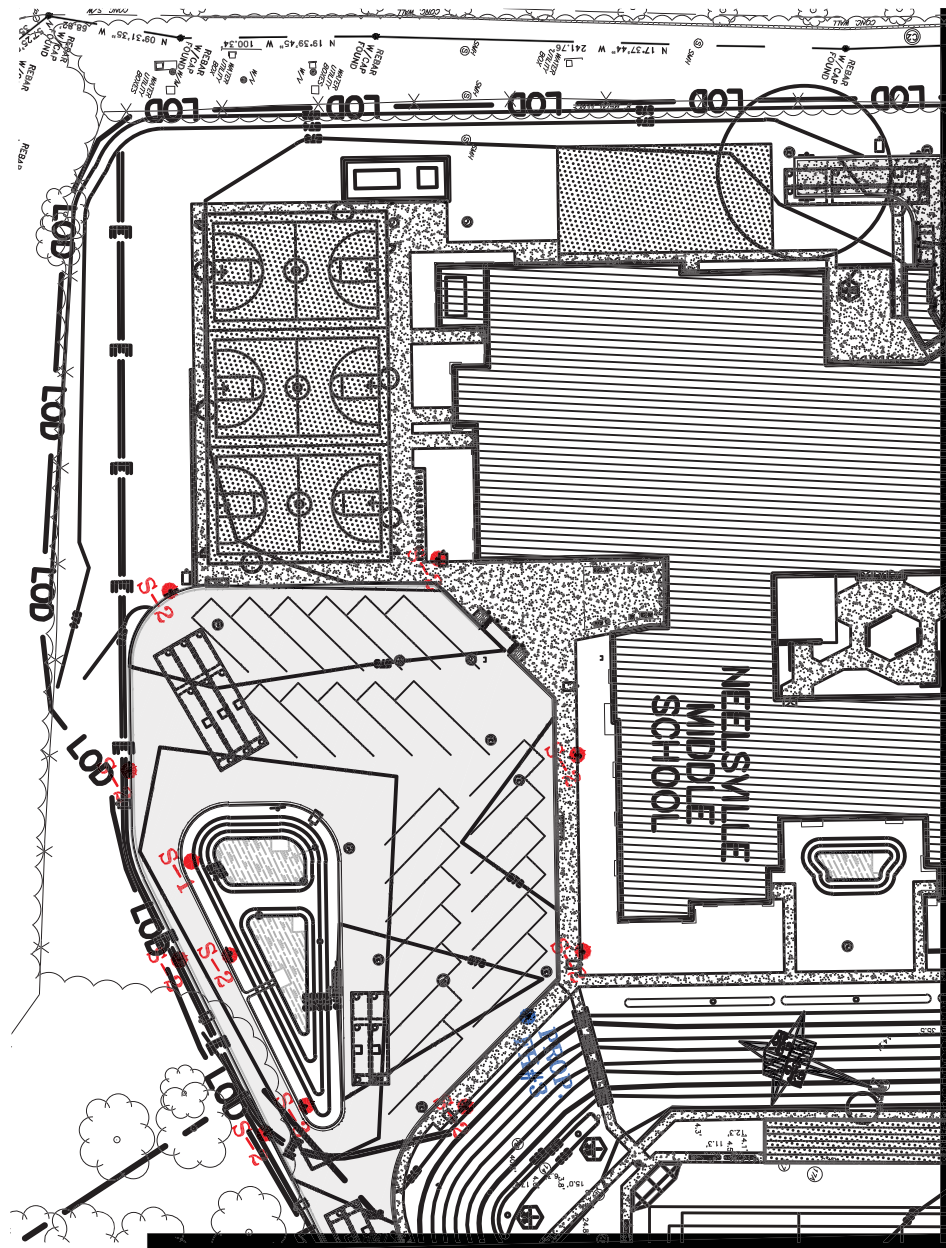
ADDRESS (where processed order will be mailed):

45 West Gude Drive, Suite 4300, Rockville MD 20850-----
The designated fire lanes are the minimum necessary for fire/rescue access and are in accordance with Section 22-33 of the Fire Safety Code.NAME: Marie LaBaw SIGNATURE: STA.#: DPS I.D.#: LS1189 DATE: March 17, 2022

Comments: _____

Fire Lane Installed Per Order

NAME: _____ DATE: _____



MATCH LINE PAGE 3

MATCH LINE PAGE 2

SIGNING AND STRIPING NOTES:

1. ALL SIGNS SHOWN HEREON SHALL BE FIRE MARSHALL APPROVED SIGNS. SEE DETAIL THIS SHEET.
2. FIRE LANE SIGNS SHALL BE 12" WIDE AND 18" HIGH.



S-1



S-2



S-3

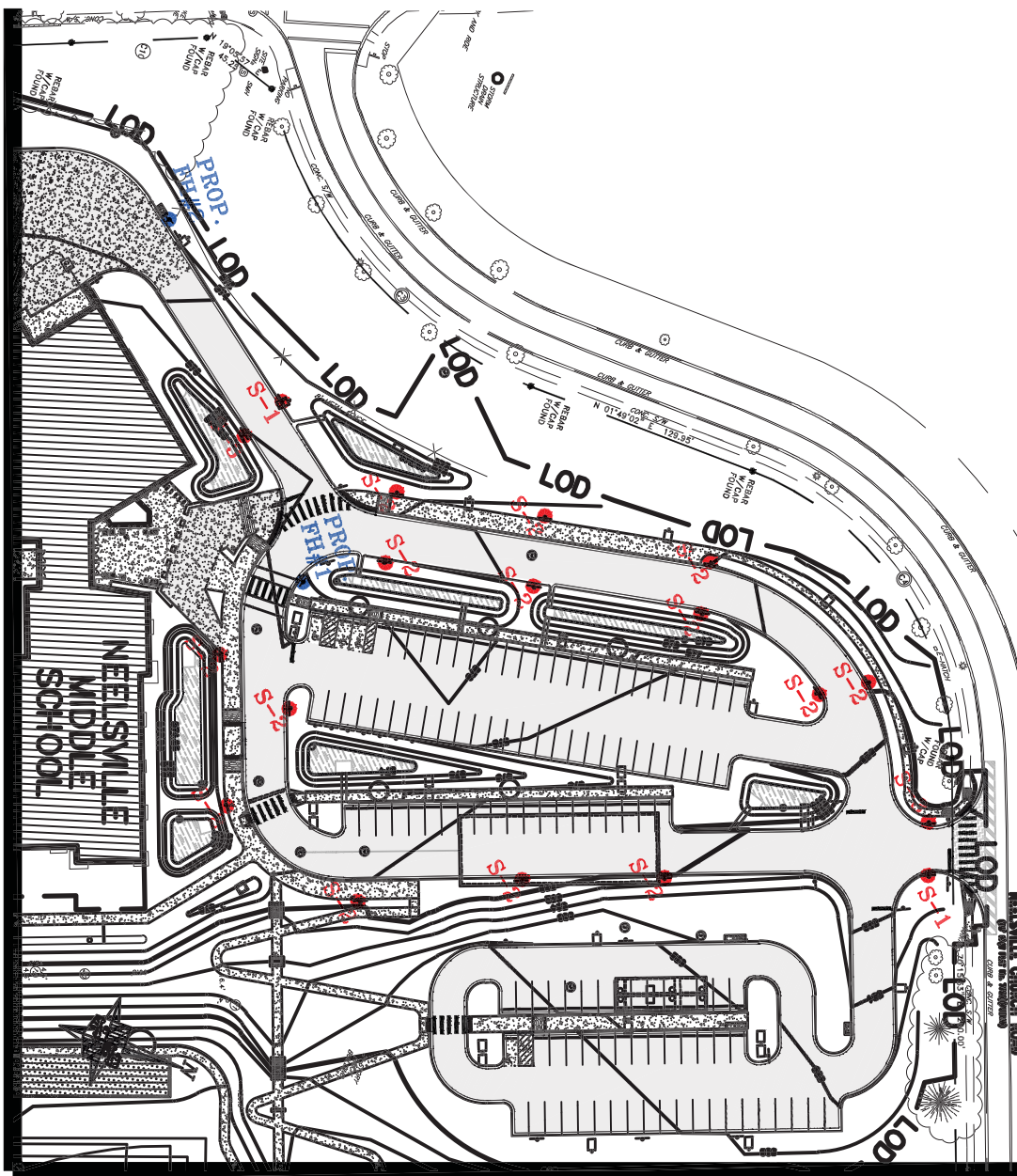
**NO PARKING
FIRE LANE SIGN**
NOT TO SCALE

SCALE: 1"=60'

11700 NEELSVILLE CHURCH ROAD
GERMANTOWN, MD 20876

**FIRELANE
ORDER 1 OF 4**

MATCH LINE PAGE 1



MATCH LINE PAGE 4

SIGNING AND STRIPING NOTES:

1. ALL SIGNS SHOWN HEREON SHALL BE FIRE MARSHALL APPROVED SIGNS. SEE DETAIL THIS SHEET.
2. FIRE LANE SIGNS SHALL BE 12" WIDE AND 18" HIGH.



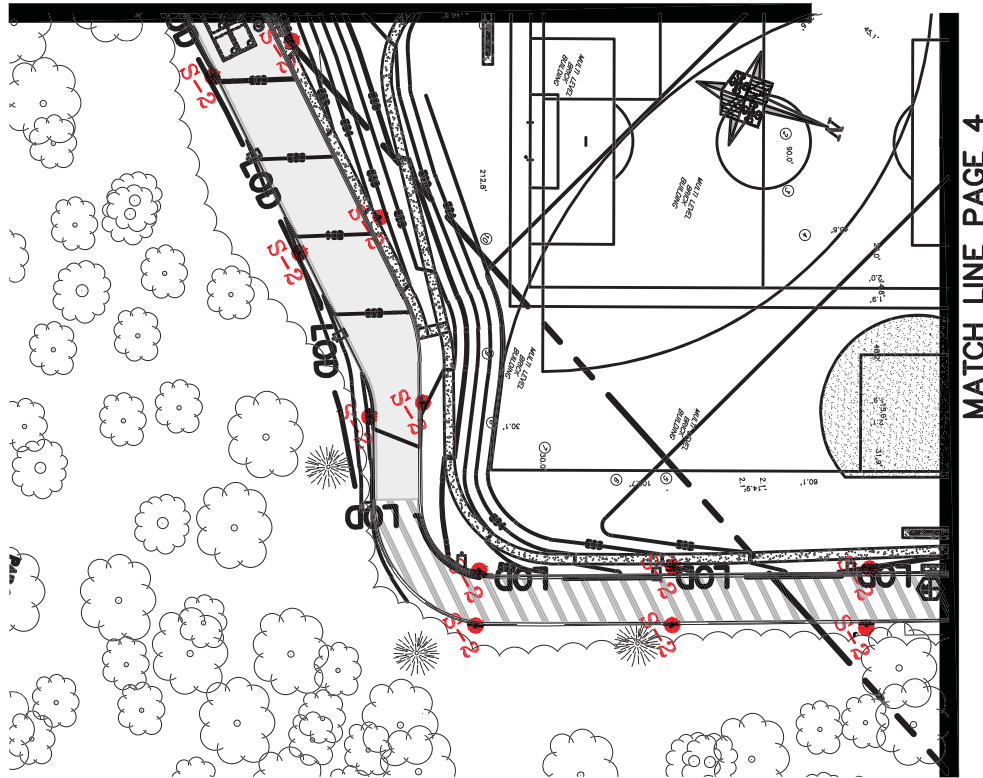
**NO PARKING
FIRE LANE SIGN**
NOT TO SCALE

SCALE: 1"=60'

11700 NEELSVILLE CHURCH ROAD
GERMANTOWN, MD 20876

**FIRELANE
ORDER 2 OF 4**

MATCH LINE PAGE 1



S-1



S-2



S-3

**NO PARKING
FIRE LANE SIGN**
NOT TO SCALE

SCALE: 1"=60'

11700 NEELSVILLE CHURCH ROAD
GERMANTOWN, MD 20876

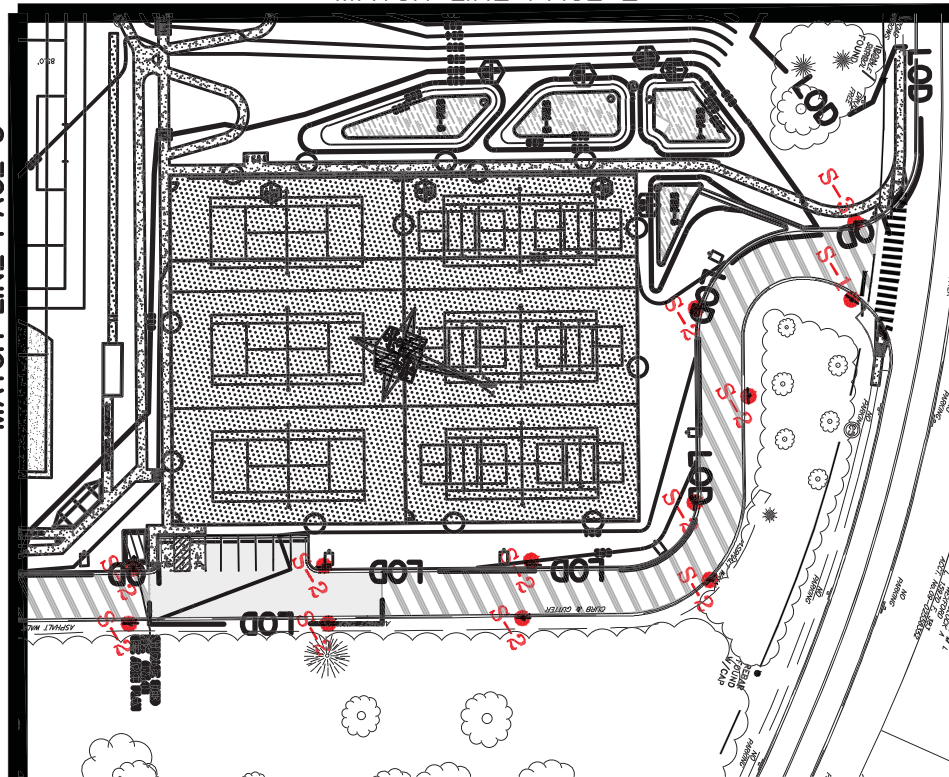
SIGNING AND STRIPING NOTES:

1. ALL SIGNS SHOWN HEREON SHALL BE FIRE MARSHALL APPROVED SIGNS. SEE DETAIL THIS SHEET.
2. FIRE LANE SIGNS SHALL BE 12" WIDE AND 18" HIGH.

**FIRELANE
ORDER 3 OF 4**

MATCH LINE PAGE 3

MATCH LINE PAGE 2



S-1



S-2



S-3

**NO PARKING
FIRE LANE SIGN**
NOT TO SCALE

SCALE: 1"=60'

11700 NEELSVILLE CHURCH ROAD
GERMANTOWN, MD 20876

SIGNING AND STRIPING NOTES:

1. ALL SIGNS SHOWN HEREON SHALL BE FIRE MARSHALL APPROVED SIGNS. SEE DETAIL THIS SHEET.
2. FIRE LANE SIGNS SHALL BE 12" WIDE AND 18" HIGH.

**FIRELANE
ORDER 4 OF 4**