



# MONTGOMERY COUNTY EXECUTIVE ORDER

Offices of the County Executive • 101 Monroe Street • Rockville, Maryland 20850

|   |                                  |                             |
|---|----------------------------------|-----------------------------|
| Subject<br>Fire Lane Establishment Order for Poolesville Village Center       | Executive Order No.<br>137-18    | Subject Suffix              |
| Originating Department<br>Montgomery County Department of Permitting Services | Department Number<br>MCDPS 36-18 | Effective Date<br>6/21/2018 |

### Fire Lane Establishment Order

Pursuant to Section 22 - 33, Montgomery County Code, 1971, as amended, you are hereby notified that a Fire Lane has been established as described in this order. You are hereby ordered to post fire lane signs and paint curbs/pavement (painting optional) as identified below. When signs and paint work (painting optional) have been completed, this order will authorize the enforcement of this Fire Lane by appropriate police and fire officials. Compliance with this order must be achieved within 30 days of receipt.

LOCATION: 19706 Fisher Ave.  
\_\_\_\_\_  
\_\_\_\_\_

All areas where indicated by signs and paint.

SIGNS - - (See attached diagram for location of sign placement)



\$250 FINE


FIRE LANE

Signs must be posted so that it is not possible to park a vehicle without being in sight of a sign. Signs may be no further apart than 100 feet

(Red letters on white background)

PAINT - - (See attached diagram if painting).


Paint must be traffic yellow with lines of sufficient width to be readily identifiable/readable by motor vehicle operators.

  
\_\_\_\_\_  
Fire Marshal, Montgomery County Department of Permitting Services

# FIRE LANE DIAGRAM FOR POOLESVILLE VILLAGE CENTER

19706 FISHER AVENUE  
TOWN OF POOLESVILLE  
MARYLAND

## LEGEND

|   |  |                            |
|---|--|----------------------------|
| XX'R  |  | RADIUS OF FIRE ACCESS LANE |
| — W —   |  | PROPOSED WATERLINE         |
| ▼   |  | PROPOSED DOOR LOCATION     |
|  |  | FIRE ACCESS LANE           |
| ●   |  | PROPOSED FIRE LANE SIGN    |



**NOTE:**  
THIS FIRE LANE DIAGRAM IS FOR THE PROPOSED  
COMMERCIAL DEVELOPMENT LOCATED AT  
19706 FISHER AVENUE.




Consulting, Municipal & Environmental Engineers  
Planners • Surveyors • Landscape Architects  
State of N.J. Certificate of Authorization: 24GA27986500

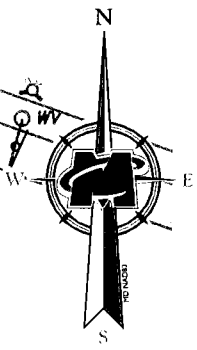
New Jersey New York Pennsylvania Virginia  
Customer Loyalty through Client Satisfaction

## FIRE LANE DIAGRAM POOLESVILLE VILLAGE CENTER

|                                 |                          |
|---------------------------------|--------------------------|
| JOB NUMBER:<br><b>16002374A</b> | DATE:<br><b>06/07/18</b> |
| SCALE:<br><b>N/A</b>            | LATEST REVISION:         |
| INDEX NUMBER:                   | DESIGN BY:<br><b>CME</b> |
| SHEET NUMBER:<br><b>1 of 2</b>  |                          |



FISHER AVENUE  
MARYLAND ROUTE 107



30'R  
PROP.  
MICRO-BIO  
RETENTION  
FACILITY #1

FIRE LANE DIAGRAM  
POOLESVILLE VILLAGE  
CENTER

|                          |                   |
|--------------------------|-------------------|
| JOB NUMBER:<br>16002374A | DATE:<br>06/07/18 |
| SCALE:<br>1" = 30'       | LATEST REVISION:  |
| INDEX NUMBER:            | DESIGN BY:<br>CME |
| SHEET NUMBER:<br>2 of 2  |                   |



Consulting, Municipal & Environmental Engineers  
Planners • Surveyors • Landscape Architects  
State of N.J. Certificate of Authorization: 24GA27986500

New Jersey New York Pennsylvania Virginia  
Customer Loyalty through Client Satisfaction