



MONTGOMERY COUNTY EXECUTIVE ORDER

Offices of the County Executive • 101 Monroe Street • Rockville, Maryland 20850

Subject Fire Lane Establishment Order for Son of David Congregation	Executive Order No. 145-17	Subject Suffix
Originating Department Montgomery County Department of Permitting Services	Department Number MCDPS 40-17	Effective Date 09/06/2017

Fire Lane Establishment Order

Pursuant to Section 22 - 33, Montgomery County Code, 1971, as amended, you are hereby notified that a Fire Lane has been established as described in this order. You are hereby ordered to post fire lane signs and paint curbs/pavement (painting optional) as identified below. When signs and paint work (painting optional) have been completed, this order will authorize the enforcement of this Fire Lane by appropriate police and fire officials. Compliance with this order must be achieved within 30 days of receipt.

LOCATION: 2815 Norbeck Rd

All areas where indicated by signs and paint.

SIGNS - - (See attached diagram for location of sign placement)



\$250 FINE


FIRE LANE

Signs must be posted so that it is not possible to park a vehicle without being in sight of a sign. Signs may be no further apart than 100 feet

(Red letters on white background)

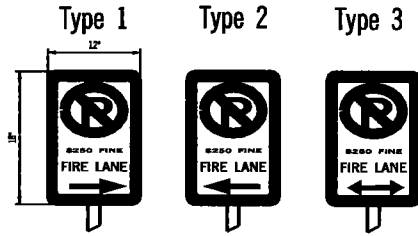
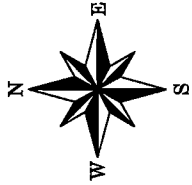
PAINT - - (See attached diagram if painting).

Paint must be traffic yellow with lines of sufficient width to be readily identifiable/readable by motor vehicle operators.



Fire Marshal, Montgomery County Department of Permitting Services

PROPOSED FIRE LANE SIGNS



FIRE LANE SIGNAGE PLAN
SON OF DAVID CONGREGATION
 2815 NORBECK ROAD / Parcel 695, Tax Map HS562

Sign type locations indicated on drawing

Note:
 Proposed signs to be placed on steel channel posts with bottom of sign at 7 feet above adjacent ground surface. Post to be installed exactly 18' back from face of adjacent curb (or edge of pavement) or 6' outside sidewalk that abuts curb per plan. Signs to be red lettering on white background.

Key to sign type (See above)
 Type 3 - Proposed sign location
 Front face sign angle as indicated on plan

