



MONTGOMERY COUNTY

EXECUTIVE ORDER

Offices of the County Executive • 101 Monroe Street • Rockville, Maryland 20850

| | | |
|---|----------------------------------|------------------------------|
| Subject Fire Lane Establishment Order Daleview Pool | Executive Order No. 164-25 | Subject Suffix |
| Originating Department Montgomery County Department of Permitting Services | Department Number MCDPS 21-25 | Effective Date 10/21/2025 |

Fire Lane Establishment Order

Pursuant to Section 22 - 33, Montgomery County Code, 1971, as amended, you are hereby notified that a Fire Lane has been established as described in this order. You are hereby ordered to post fire lane signs and paint curbs/pavement (painting optional) as identified below. When signs and paint work (painting optional) have been completed, this order will authorize the enforcement of this Fire Lane by appropriate police and fire officials. Compliance with this order must be achieved within 30 days of receipt.

LOCATION: 901 Daleview Dr.

All areas where indicated by signs and paint.

☒ SIGNS - - (See attached diagram for location of sign placement)



\$250 FINE

FIRE LANE

Signs must be posted so that it is not possible to park a vehicle without being in sight of a sign. Signs may be no further apart than 100 feet

(Red letters on white background)

☐ PAINT - - (See attached diagram if painting).

Paint must be traffic yellow with lines of sufficient width to be readily identifiable/readable by motor vehicle operators.

Pastora Warnick 10/22/2025

Fire Marshal, Montgomery County Department of
Permitting Services



MONTGOMERY COUNTY FIRE AND RESCUE SERVICE

Date: 10-16-2025

Fire Lane Establishment Order

Pursuant to Section 22-33, Montgomery County Code, 1971, as amended, you are hereby notified that a Fire Lane has been established as described in this order. You are hereby ordered to post fire lane signs and paint curbs/pavement as identified below. When signs or paint work has been completed, this order will authorize the enforcement of this Fire Lane by appropriate police or fire officials. Compliance with this order must be achieved within 30 days of receipt when any of the following conditions are met:

- One or more structures addressed from the subject road are occupied;
- The road or accessway is available for use and at least one building permit for an address on the subject road has been issued; or
- The road or accessway is necessary fire department access.

LOCATION: Daleview Pool
901 Daleview Drive, Silver Spring, Maryland 20901

Delineate all areas where indicated by signs and/or paint.

☒ **SIGNS** -- (See attached diagram for location of sign placement)



(Red letters on white background)

Signs must be posted so that it is not possible to park a vehicle without being in sight of a sign. Signs may be no further apart than 100 feet.

☐ **PAINT** -- (See attached diagram when painting is required)

Paint must be traffic yellow with lines of Sufficient width to be readily identifiable/readable by motor vehicle operators.

LS1189

Signature of Order Writer/I.D. #

October 20, 2025

Cc: Fire Code Enforcement Section
Attachment: Fire Lane Diagram

FIRE LANE ESTABLISHMENT FORM

BUILDING OR SUBDIVISION NAME: Daleview PoolFIRE LANE LOCATION/ADDRESS: 901 Daleview Drive, Silver Spring, MD 20901

See attached drawing for designated fire lanes:

I have received the drawing and instructions for installing the designated fire lanes on property not owned by state or local government.

NAME AND TITLE OF PROPERTY REPRESENTATIVENAME: Beth Riess TITLE: Daleview Pool BoardSIGNATURE: [Signature]PHONE: 513-290-7712 DATE: Oct 16, 2025

ADDRESS (where processed order will be mailed):

16 Parkside Rd, Silver Spring, MD, 20910

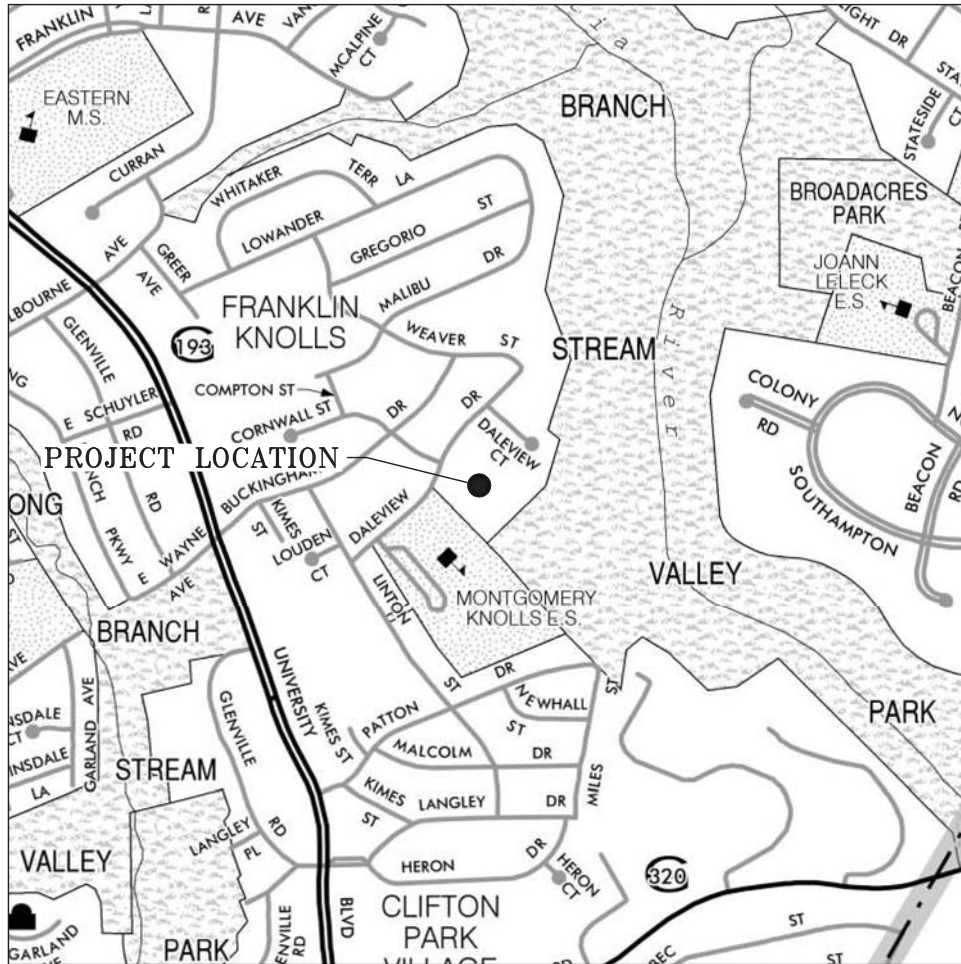
The designated fire lanes are the minimum necessary for fire/rescue access and are in accordance with Section 22-33 of the Fire Safety Code.

NAME: Marie LaBaw SIGNATURE: [Signature]STA.#: DPS I.D.#: LS1189 DATE: October 20, 2025

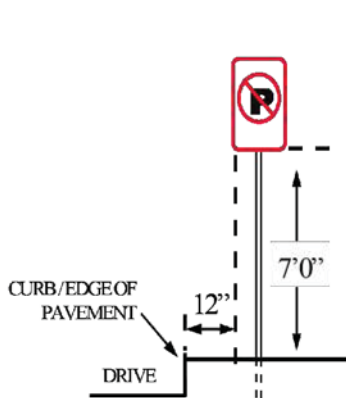
Comments: _____

Fire Lane Installed Per Order

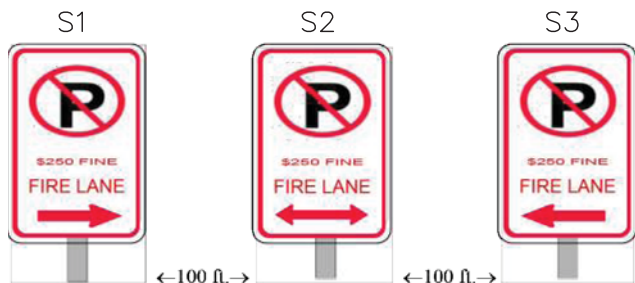
NAME: _____ DATE: _____



VICINITY MAP
SCALE: 1" = 1000'



SIGN PLACEMENT DIAGRAM



FIRE LANE SIGNS

GENERAL NOTES:

1. SIGNS TO BE CONSISTENT WITH THE MONTGOMERY COUNTY FIRE AND RESCUE (MCFR) GUIDELINES
2. FIRE LANE SIGNS TO BE 12" WIDE BY 18" HIGH



CLARK | AZAR & ASSOCIATES
20501 Seneca Meadows Pkwy, Suite 230
Germantown, MD. 20876
T(301) 528-2010
www.clarkazar.com
A Woman Owned Small Business

DALEVIEW POOL
901 DALEVIEW DRIVE
SILVER SPRING, MD 20901
FIRE LANE ORDER DETAILS

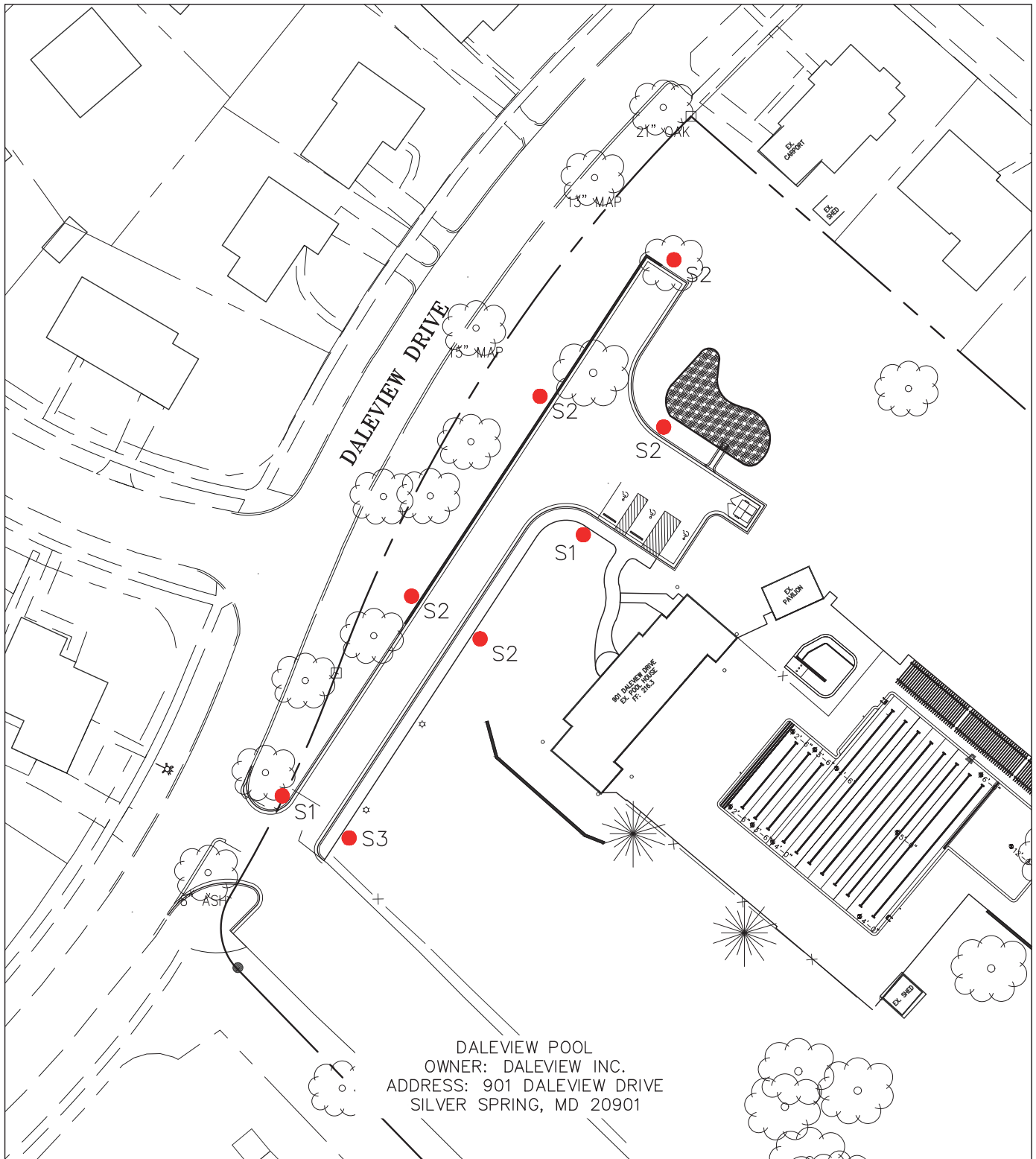
JOB NO.: 953.002

SCALE: 1" = 1000'

DATE: OCTOBER 2025

SHEET NUMBER:

1 OF 2



FIRE LANE PLAN

SCALE: 1" = 60'

LEGEND

S1 ● FIRE LANE SIGN (TYP.)



CLARK | AZAR & ASSOCIATES
20501 Seneca Meadows Pkwy, Suite 230
Germantown, MD. 20876
T(301) 528-2010
www.clarkazar.com
A Woman Owned Small Business

DALEVIEW POOL
901 DALEVIEW DRIVE
SILVER SPRING, MD 20901
FIRE LANE ORDER DETAILS

JOB NO.: 953.002

SCALE: 1" = 60'

DATE: OCTOBER 2025

SHEET NUMBER:

2 OF 2