



# MONTGOMERY COUNTY EXECUTIVE ORDER

Offices of the County Executive • 101 Monroe Street • Rockville, Maryland 20850

Subject Fire Lane Establishment Order for Bullis School	Executive Order No. 17-16	Subject Suffix
Originating Department Montgomery County Fire and Rescue Service	Department Number MCFRS 3-16	Effective Date 2/08/2016

### Fire Lane Establishment Order

Pursuant to Section 22 - 33, Montgomery County Code, 1971, as amended, you are hereby notified that a Fire Lane has been established as described in this order. You are hereby ordered to post fire lane signs and paint curbs/pavement (painting optional) as identified below. When signs and paint work (painting optional) have been completed, this order will authorize the enforcement of this Fire Lane by appropriate police and fire officials. Compliance with this order must be achieved within 30 days of receipt.

LOCATION: 10601 Falls Rd.  
\_\_\_\_\_  
\_\_\_\_\_

All areas where indicated by signs and paint.

SIGNS -- (See attached diagram for location of sign placement)



\$250 FINE

FIRE LANE

Signs must be posted so that it is not possible to park a vehicle without being in sight of a sign. Signs may be no further apart than 100 feet

(Red letters on white background)

PAINT -- (See attached diagram if painting).

Paint must be traffic yellow with lines of sufficient width to be readily identifiable/readable by motor vehicle operators.

*DL Heckel, Acting Chief*

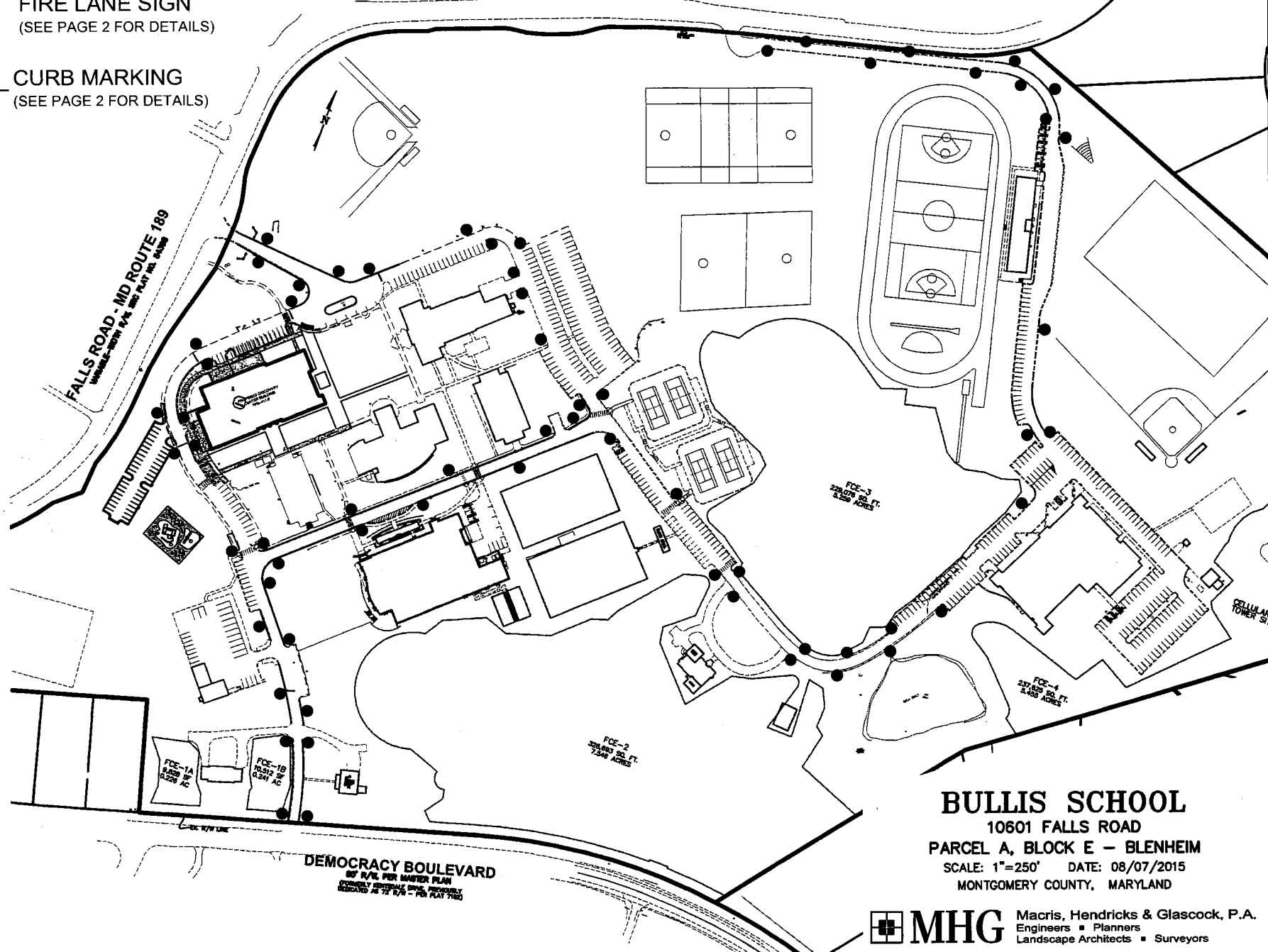
Fire Chief, Montgomery County Fire and Rescue Service

FALLS ROAD - MD ROUTE 189  
W/RIGHT-187TH R/W, STD. PLAT. NO. 54389

FIRE LANE SIGN  
(SEE PAGE 2 FOR DETAILS)

CURB MARKING  
(SEE PAGE 2 FOR DETAILS)

FALLS ROAD - MD ROUTE 189  
W/RIGHT-187TH R/W, STD. PLAT. NO. 54389



DEMOCRACY BOULEVARD  
8' R/W PER MASTER PLAN  
CURRENTLY INTERLACING DRIVE, PREVIOUSLY  
DESIGNED AS 12' R/W - PER PLAT 7182

**BULLIS SCHOOL**  
10601 FALLS ROAD  
PARCEL A, BLOCK E - BLENHEIM  
SCALE: 1"=250' DATE: 08/07/2015  
MONTGOMERY COUNTY, MARYLAND

**MHG** Macris, Hendricks & Glascock, P.A.  
Engineers ■ Planners  
Landscape Architects ■ Surveyors

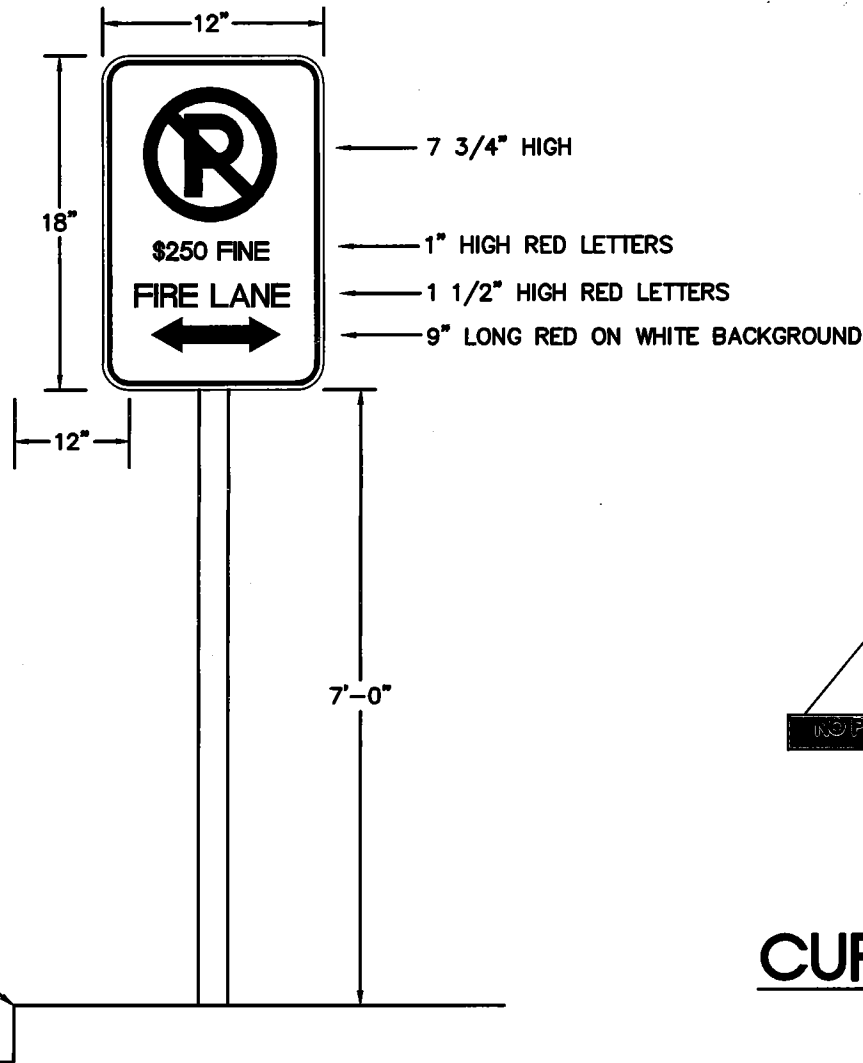
9220 Wightman Road, Suite 120  
Montgomery Village, Maryland  
20886-1279

JOB NO. 2012.145.15

Phone 301.670.0840  
Fax 301.948.0693  
www.mhga.com

I:\12145\dwg\FM\_15\_01.dwg, Copyright © 2014 Macris, Hendricks & Glascock, P.A.

I:\12145\dwg\FM\_15\_01.dwg, Copyright © 2014 Macris, Hendricks & Glascock, P.A.




## FIRE LANE DETAILS

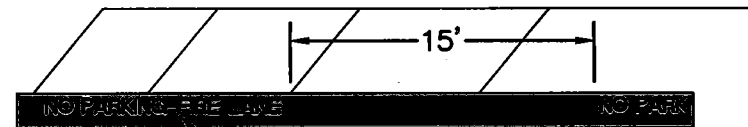


NTS

1. SEE PLAN VIEW FOR LOCATIONS & TYPES.
2. CURBS WITHIN FIRE LANES TO BE PAINTED YELLOW.



BEGIN/END RESTRICTION SIGNS SHALL HAVE THE ARROW POINTING TOWARDS THE RESTRICTED AREA. RESTRICTED AREA SIGNS SHALL HAVE ARROWS POINTING IN BOTH DIRECTIONS.



WHITE REFLECTIVE 3" MINIMUM BLOCK LETTERING ON YELLOW REFLECTIVE PAINTED CURB

## CURB PAINTING DIAGRAM

### FIRE LANE MARKING DETAILS

## BULLIS SCHOOL

10601 FALLS ROAD

PARCEL A, BLOCK E - BLENHEIM

SCALE: NTS DATE: 08/07/2015

MONTGOMERY COUNTY, MARYLAND



9220 Wightman Road, Suite 120  
Montgomery Village, Maryland  
20886-1279

Macris, Hendricks & Glascock, P.A.  
Engineers ■ Planners  
Landscape Architects ■ Surveyors

Phone 301.670.0640  
Fax 301.948.0693  
www.mhgpa.com

JOB NO. 2012.145.15