



# MONTGOMERY COUNTY EXECUTIVE ORDER

Offices of the County Executive • 101 Monroe Street • Rockville, Maryland 20850

Subject Fire Lane Establishment Order for Seneca Highlands	Executive Order No. 170-12	Subject Suffix
Originating Department Montgomery County Fire and Rescue Service	Department Number MCFRS 18-12	Effective Date 8/2/2012

### Fire Lane Establishment Order

Pursuant to Section 22 - 33, Montgomery County Code, 1971, as amended, you are hereby notified that a Fire Lane has been established as described in this order. You are hereby ordered to post fire lane signs and paint curbs/pavement (painting optional) as identified below. When signs and paint work (painting optional) have been completed, this order will authorize the enforcement of this Fire Lane by appropriate police and fire officials. Compliance with this order must be achieved within 30 days of receipt.

LOCATION: Seneca Highlands  
14101 Darnestown Rd.

All areas where indicated by signs and paint.

SIGNS - - (See attached diagram for location of sign placement)



\$250 FINE  
FIRE LANE

Signs must be posted so that it is not possible to park a vehicle without being in sight of a sign. Signs may be no further apart than 100 feet

(Red letters on white background)

PAINT - - (See attached diagram if painting).

Paint must be traffic yellow with lines of sufficient width to be readily identifiable/readable by motor vehicle operators.

Fire Chief, Montgomery County Fire and Rescue Service

I:\04264\dwg\Site Plan Amendment C\EX\_FIRE\_01.dwg, MHG EXHIBIT 8X11 (2), 6/22/2012 9:11:43 AM, Copyright © 2012 Macris, Hendricks & Glascock, P.A.



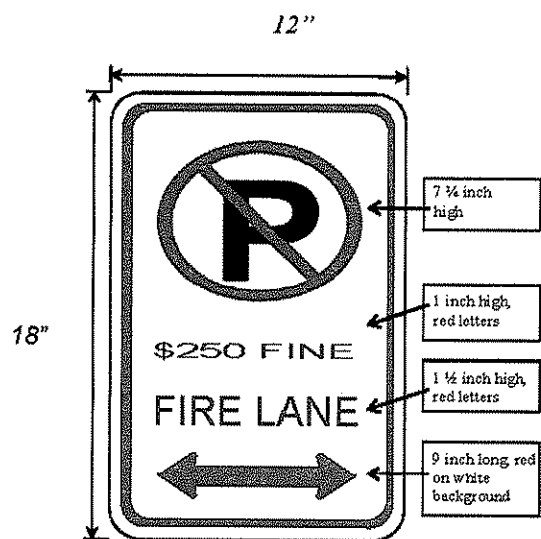
Either type may be used provided the same type is used consistently.



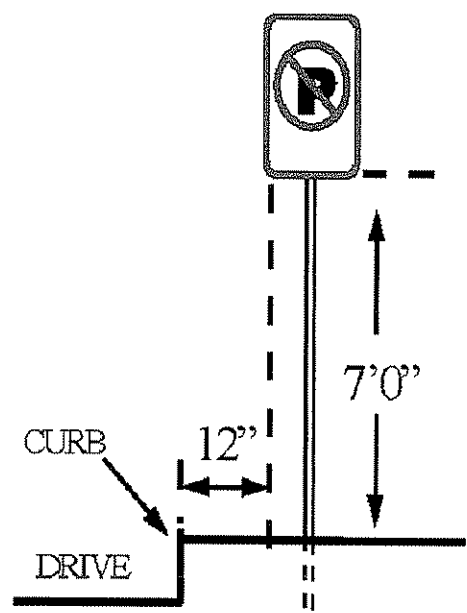
←100 ft.→

←100 ft.→

Begin/End Restriction signs shall have the arrow pointing towards the restricted area. Restricted Area signs shall have arrows pointing in both directions.



**FIRE SIGNAGE DETAILS**



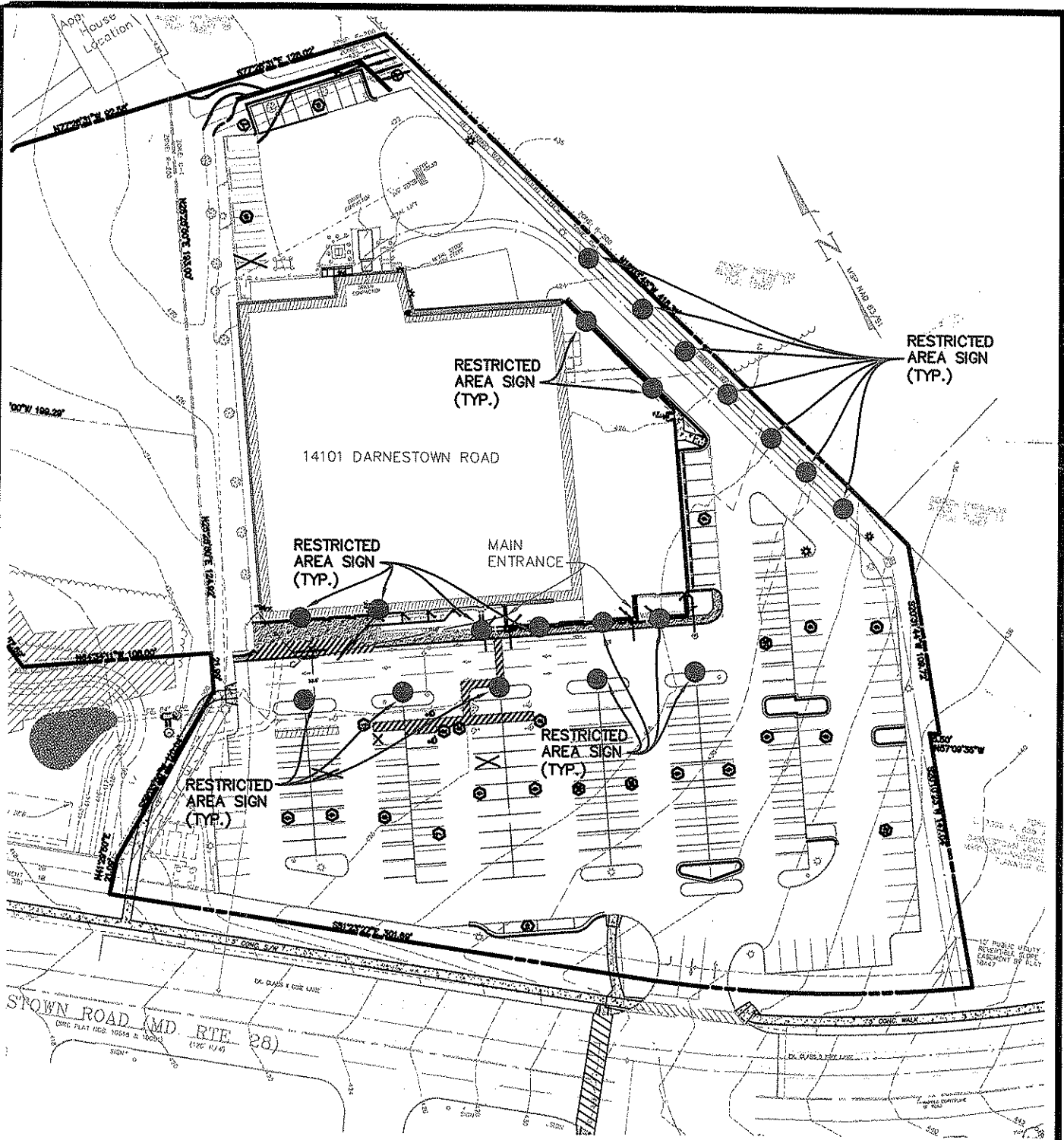
**DARNESTOWN VILLAGE CENTER  
DARNESTOWN, MARYLAND**

SCALE: NTS DATE: 06/20/2012

**MHG** Macris, Hendricks & Glascock, P.A.  
Engineers ■ Planners  
Landscape Architects ■ Surveyors  
9220 Wightman Road, Suite 120  
Montgomery Village, Maryland  
20886-1279  
Phone 301.670.0840  
Fax 301.948.0693  
www.mhga.com

**\*FINAL SIGN LOCATIONS  
AND CURB MARKINGS TO  
BE AT THE DISCRETION OF  
THE INSPECTOR.**

I:\04264\dwg\Site Plan Amendment C\EX\_FIRE\_01.dwg, MHG EXHIBIT 8X11, 6/22/2012 9:10:43 AM, Copyright © 2012 Macris, Hendricks & Glascock, P.A.



**FIRE SIGNAGE PLAN**

**DARNESTOWN VILLAGE CENTER  
DARNESTOWN, MARYLAND**

SCALE: 1"=80' DATE: 06/20/2012

\*FINAL SIGN LOCATIONS AND CURB MARKINGS TO BE AT THE DISCRETION OF THE INSPECTOR.

**MHG** Macris, Hendricks & Glascock, P.A.  
 Engineers ■ Planners  
 Landscape Architects ■ Surveyors

9220 Wightman Road, Suite 120  
 Montgomery Village, Maryland  
 20886-1279

Phone 301.670.0840  
 Fax 301.948.0693  
 www.mhgsa.com

**LEGEND**

FIRE LANE SIGN ●