



MONTGOMERY COUNTY EXECUTIVE ORDER

Offices of the County Executive • 101 Monroe Street • Rockville, Maryland 20850

Subject Fire Lane Establishment Order for Alfred House Eldercare	Executive Order No. 172-12	Subject Suffix
Originating Department Montgomery County Fire and Rescue Service	Department Number MCFRS 20-12	Effective Date 10/19/2012

Fire Lane Establishment Order

Pursuant to Section 22 - 33, Montgomery County Code, 1971, as amended, you are hereby notified that a Fire Lane has been established as described in this order. You are hereby ordered to post fire lane signs and paint curbs/pavement (painting optional) as identified below. When signs and paint work (painting optional) have been completed, this order will authorize the enforcement of this Fire Lane by appropriate police and fire officials. Compliance with this order must be achieved within 30 days of receipt.

LOCATION: Alfred House Eldercare
6020 Needwood Rd.

All areas where indicated by signs and paint.

SIGNS - - (See attached diagram for location of sign placement)



\$250 FINE

FIRE LANE

Signs must be posted so that it is not possible to park a vehicle without being in sight of a sign. Signs may be no further apart than 100 feet

(Red letters on white background)

PAINT - - (See attached diagram if painting).

Paint must be traffic yellow with lines of sufficient width to be readily identifiable/readable by motor vehicle operators.

Fire Chief, Montgomery County Fire and Rescue Service

MUNCASTER MILL ROAD (MD-116)

NEEDWOOD ROAD

PROPOSED LOT 1

PROPOSED DOMICILIARY CARE HOME
TWO STORY
F.F. = 423.0

10' PUE

10' PUE

10' PUE

END RESTRICTION SIGN (TYP.)

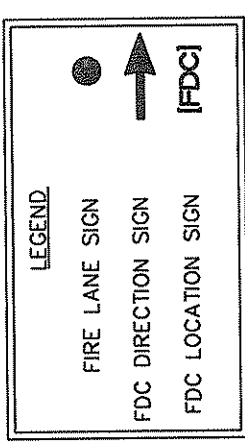
2 Story Back #46620

18'

RESTRICTED AREA SIGN

BUILDING MOUNTED FDC DIRECTION SIGN

BUILDING MOUNTED FDC LOCATION SIGN



*SEE SIGN DETAILS SHEET FOR DETAILS


FIRE SIGNAGE PLAN
ALFRED HOUSE-NEEDWOOD RD
6020 NEEDWOOD ROAD; DERWOOD, MD

SCALE: 1"=50' DATE 10/19/12
 MONTGOMERY COUNTY, MARYLAND

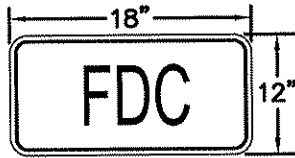
MHG
 MacCriss, Hendricks & Glascock, P.A.
 Engineers • Planners
 Landscape Architects • Surveyors

9220 Wightman Road, Suite 120
 Montgomery Village, Maryland
 20886-1278 Phone: 301.670.0840
 Fax: 301.946.0899
 www.mhgpa.com

JOB NO. 2008.168.12



FDC Direction Sign



FDC Location Sign

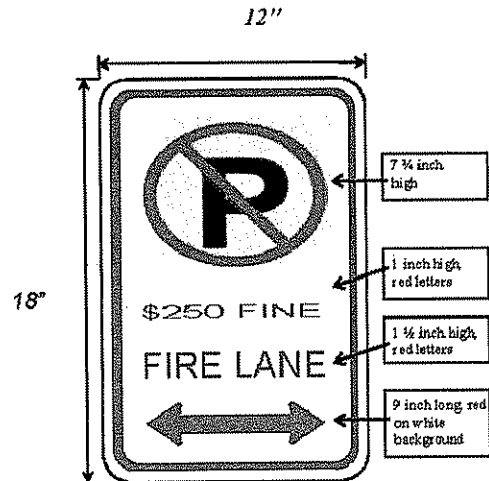
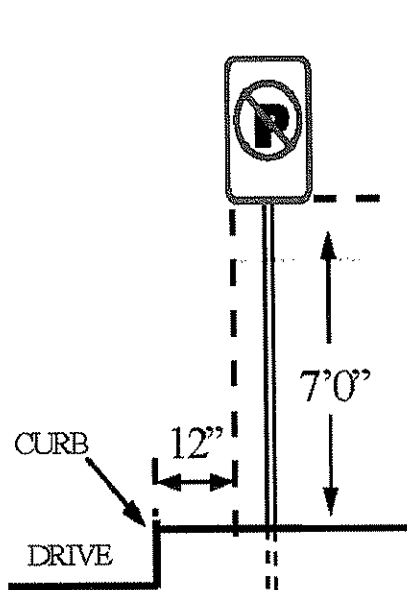
Either type may be used provided the same type is used consistently.



←100 ft.→

←100 ft.→

Begin/End Restriction signs shall have the arrow pointing towards the restricted area. Restricted Area signs shall have arrows pointing in both directions.



FIRE SIGNAGE DETAILS
ALFRED HOUSE-NEEDWOOD RD
6020 NEEDWOOD ROAD; DERWOOD, MD

SCALE: NTS DATE 10/19/12
 MONTGOMERY COUNTY, MARYLAND

MHG Macris, Hendricks & Glascock, P.A.
 Engineers • Planners
 Landscape Architects • Surveyors

9220 Wightman Road, Suite 120
 Montgomery Village, Maryland
 20886-1279

JOB NO. 2008.168.12

Phone 301.670.0840
 Fax 301.948.0692
 www.mhgsa.com