



MONTGOMERY COUNTY EXECUTIVE ORDER

Offices of the County Executive • 101 Monroe Street • Rockville, Maryland 20850

Subject Fire Lane Establishment Order Bullis School	Executive Order No. 206-22	Subject Suffix
Originating Department Montgomery County Department of Permitting Services	Department Number MCDPS 29-22	Effective Date 9/14/2022

Fire Lane Establishment Order

Pursuant to Section 22 - 33, Montgomery County Code, 1971, as amended, you are hereby notified that a Fire Lane has been established as described in this order. You are hereby ordered to post fire lane signs and paint curbs/pavement (painting optional) as identified below. When signs and paint work (painting optional) have been completed, this order will authorize the enforcement of this Fire Lane by appropriate police and fire officials. Compliance with this order must be achieved within 30 days of receipt.

LOCATION: 10601 Falls Rd.
supersedes Executive Order 17-16

All areas where indicated by signs and paint.

- SIGNS** - - (See attached diagram for location of sign placement)



\$250 FINE

FIRE LANE

Signs must be posted so that it is not possible to park a vehicle without being in sight of a sign. Signs may be no further apart than 100 feet

(Red letters on white background)

- PAINT** - - (See attached diagram if painting).

Paint must be traffic yellow with lines of sufficient width to be readily identifiable/readable by motor vehicle operators.

Richard E Merck

Fire Marshal, Montgomery County Department of Permitting Services



MONTGOMERY COUNTY FIRE AND RESCUE SERVICE

Date: September 13, 2022

Fire Lane Establishment Order

Pursuant to Section 22-33, Montgomery County Code, 1971, as amended, you are hereby notified that a Fire Lane has been established as described in this order. You are hereby ordered to post fire lane signs and paint curbs/pavement as identified below. When signs or paint work has been completed, this order will authorize the enforcement of this Fire Lane by appropriate police or fire officials. Compliance with this order must be achieved within 30 days of receipt when any of the following conditions are met:

- One or more structures addressed from the subject road are occupied;
- The road or accessway is available for use and at least one building permit for an address on the subject road has been issued; or
- The road or accessway is necessary fire department access.

LOCATION: Bullis School
10601 Falls Road, Potomac, MD 20854

Delineate all areas where indicated by signs and/or paint.

SIGNS -- (See attached diagram for location of sign placement)



(Red letters on white background)

Signs must be posted so that it is not possible to park a vehicle without being in sight of a sign. Signs may be no further apart than 100 feet.

PAINT -- (See attached diagram when painting is required)

Paint must be traffic yellow with lines of sufficient width to be readily identifiable/readable by motor vehicle operators.

LS1189

Signature of Order Writer/I.D. #

September 13, 2022

Cc: Fire Code Enforcement Section
Attachment: Fire Lane Diagram

FIRE LANE ESTABLISHMENT FORM

BUILDING OR SUBDIVISION NAME: Bullis School (Parcel A, Block E, Blenheim Subdivision)


FIRE LANE LOCATION/ADDRESS: 10601 Falls Road, Potomac, MD 20854

See attached drawing for designated fire lanes:

I have received the drawing and instructions for installing the designated fire lanes on property not owned by state or local government.

NAME AND TITLE OF PROPERTY REPRESENTATIVE

NAME: Rachel Venezian TITLE: Director of Finance & Operations

SIGNATURE: 

PHONE: (301) 983-5711 DATE: 8/31/22

ADDRESS (where processed order will be mailed):

10601 Falls Road, Potomac, MD 20854

The designated fire lanes are the minimum necessary for fire/rescue access and are in accordance with Section 22-33 of the Fire Safety Code.

NAME: Marie LaBaw SIGNATURE: 

STA.#: DPS I.D.#: LS1189 DATE: September 13, 2022

Comments: _____

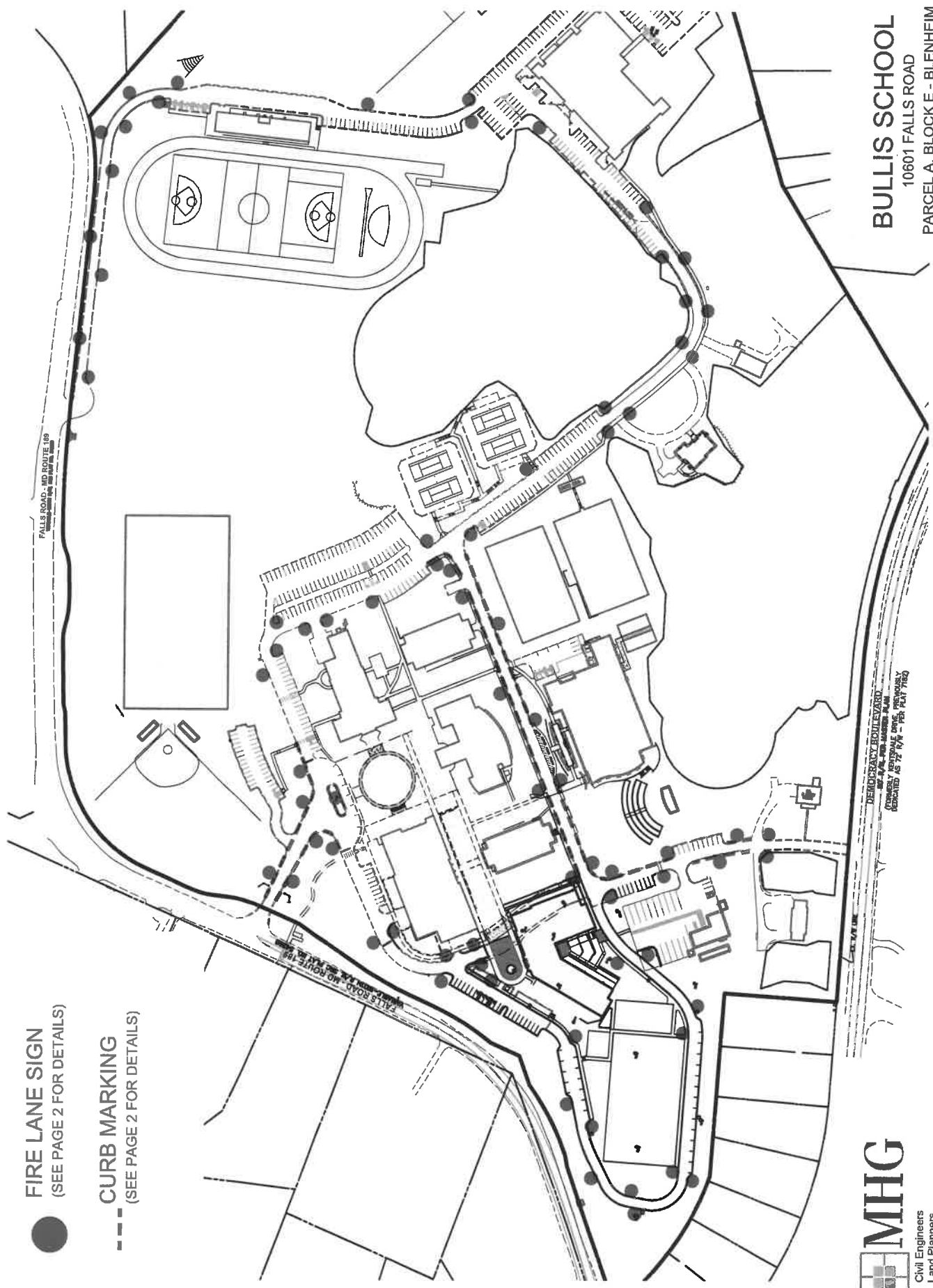
Fire Lane Installed Per Order

NAME: _____ DATE: _____

BULLIS SCHOOL
 10601 FALLS ROAD
 PARCEL A, BLOCK E - BLENHEIM
 SCALE: 1"=250' DATE: 09/09/2022
 MONTGOMERY COUNTY, MARYLAND
 JOB NO. 2012.145.19


FIRE LANE SIGN
 (SEE PAGE 2 FOR DETAILS)

CURB MARKING
 (SEE PAGE 2 FOR DETAILS)



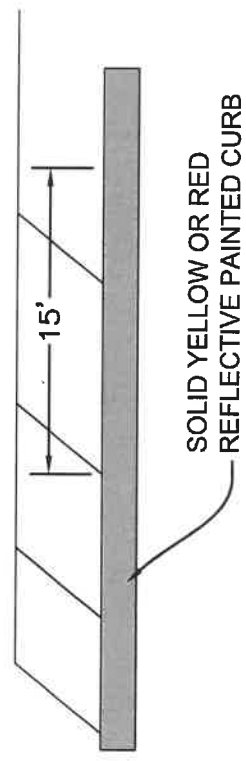

MHG
 Civil Engineers
 Land Planners
 Landscape Architects
 Land Surveyors
www.mhgpa.com

DEMOCRACY BOULEVARD
 1/4" = 100' - 100' WIDE - 100' ALUM.
 (CONVERTED AS TO 100' - PER PLAN 1782)



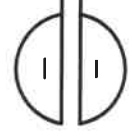
BEGIN/END RESTRICTION SIGNS SHALL HAVE THE ARROW POINTING TOWARDS THE RESTRICTED AREA. RESTRICTED AREA SIGNS SHALL HAVE ARROWS POINTING IN BOTH DIRECTIONS.

12" — 7 3/4" HIGH
 1" HIGH RED LETTERS
 1 1/2" HIGH RED LETTERS
 9" LONG RED ON WHITE BACKGROUND



CURB PAINTING DIAGRAM

FIRE LANE DETAILS



1. SEE PLAN VIEW FOR LOCATIONS & TYPES.
2. CURBS WITHIN FIRE LANES TO BE PAINTED YELLOW.



Civil Engineers
 Land Planners
 Landscape Architects
 Land Surveyors
 www.mhgpa.com

BULLIS SCHOOL
 10801 FALLS ROAD
 PARCEL A, BLOCK E - BLENHEIM
 SCALE: NTS DATE: 09/09/2022
 MONTGOMERY COUNTY, MARYLAND
 JOB NO. 2012.145.19